






Huntersville Precinct

Approved:
08-04-2022

Legend

-  Polling Stations
-  Nansemond Borough
-  Precincts
-  Borough Boundary
-  Street Centerlines



DISCLAIMER: THE CITY OF SUFFOLK MAKES NO WARRANTY, REPRESENTATION, OR GUARANTEE OF ANY KIND REGARDING EITHER ANY MAPS OR OTHER INFORMATION PROVIDED HEREIN OR THE SOURCES OF SUCH MAPS OR OTHER INFORMATION. THE CITY OF SUFFOLK SPECIFICALLY DISCLAIMS ALL REPRESENTATIONS OR WARRANTIES, EXPRESS OR IMPLIED, INCLUDING, WITHOUT LIMITATION, THE IMPLIED WARRANTIES OF MERCHANTABILITY AND FITNESS FOR A PARTICULAR PURPOSE.

The City of Suffolk assumes no liability either for errors, omissions, or inaccuracies in the information provided regardless of the cause. The City further assumes no liability for any decision made, action taken, or action not taken by the user in reliance upon any maps or information provided herein.

Prepared by City of Suffolk GIS
08-06-2022

Suffolk

It's a good time to be in Suffolk.

