NOTE: WHEN NO BASELINE ALIGNMENT IS SHOWN FOR PROPOSED ENTRANCE, THE ENTRANCE IS TO BE CONSTRUCTED IN THE SAME LOCATION AS THE EXISTING ENTRANCE.

N/F
EAST COAST HOMES OF VIRGINIA, INCORPORATED
D.B. 524, Pg. 0157
T. M. 32*33B*1
2.22 Ac.
ZONED B-2

005
N/F
EAST COAST HOMES OF VA, INC.
D.B. 548, Pg. 0312
T. M. 32*33D
3.06 Ac.
ZONED B-2

(N27°09'51"W 270.73')

(S27°10'17"E (270.48') 1041.19')

EXIST. R/W

VDOT STD. PE-1 REQ'D.
W = 40' TYPE I

TIE TO EXIST.

ROUTE 58 CONST. ℄

N74°00'47"E
2235.36'

132+00 133+00 134+00 135+00 136+00 137+00 138

MATCHLINE SEE SHEET 9 STA. 138+00

HOLLAND ROAD (US 58)
VARIABLE R/W

BEGIN PROJECT U000-133-R76, C501
BEGIN CONSTRUCTION
P.O.T. STA. 134+20.68 ROUTE 58 CONST. ℄

BEGIN PROJECT U000-133-R76, R201
STA. 136+66.11 ROUTE 58 CONST. ℄

END OF SIDEWALK CONSTRUCTION
STA. 137+00.00

VDOT STD. CG-11 REQ'D.
W = 35' TYPW IV

007
N/F
BOTTLING GROUP, LLC
A DELAWARE LIMITED LIABILITY COMPANY
D.B. 645, Pg. 0408
T. M. 32*29B
2.50 Ac.
ZONED B-2

N/F
MCDONALD VENTURES XXVII LLC
INSTR.# 000216600
PLAT INSTR.# 20090825000113660
T. M. 32*29*2
30.12 Ac.
ZONED B-2

LEGEND

- DENOTES BUILDING TO BE RELOCATED
- DENOTES BUILD UP OF EXIST. PAVEMENT
- DENOTES MILL AND OVERLAY OF EXISTING PAVEMENT
- DENOTES NEW PAVEMENT
- DENOTES CONCRETE SIDEWALK
- DENOTES ASPHALT PAVEMENT FOR MULTI-USE PATH
- PROP. SIGNAL POLE AND MAST ARM
- C — CUT LINE
- F — FILL LINE
- PROP. DITCH
- T# — SUBSURFACE UTILITY NOTE (SEE SHEET 1C)

(1) UTILITIES SHOWN FOR INFORMATIONAL AND DISCUSSION PURPOSES ONLY. SEE ENGINEERING PLANS PREPARED BY KIMLEY-HORN FOR OFFSITE UTILITY IMPROVEMENTS FOR THE CENTERPOINT INTERMODAL CENTER,CITY PROJECT # EP-2009 -12.

LEGEND

1. VDOT STD. CG-7
2. VDOT STD. CG-3
3. VDOT STD. MS-1
4. PROP. 5' CONC. SIDEWALK
5. PROP. 10' SHARED USE PATH
6. VDOT STD. CG-12, TYPE A
7. VDOT STD. CG-12, TYPE B
8. VDOT STD. CG-12, TYPE M2
9. PROP. DITCH
10. VDOT STD. CG-6
11. VDOT STD. CG-2

- A LIMITS OF CONSTRUCTION
- B PERM. SLOPE EASEMENT
- C TEMP. CONST. EASEMENT FOR ENTRANCES
- D PERM. DRAINAGE EASEMENT
- E PERM. NON-EXCLUSIVE UTILITY EASEMENT
- F PERM. TRAFFIC CONTROL EASEMENT
- G TEMP. CONST. EASEMENT

NOTE:
SEE TYPICAL SECTIONS AND CROSS SECTIONS SHEETS FOR DITCH SECTIONS AND INVERTS.

GRAPHIC SCALE
1" = 25'

No.	REVISIONS	DATE	BY

Kimley»Horn
© 2014 KIMLEY-HORN AND ASSOCIATES, INC.
4500 MAIN STREET, SUITE 500, VIRGINIA BEACH, VA 23462
PHONE: 757-213-8600 FAX: 757-213-8601
WWW.KIMLEY-HORN.COM

KHA PROJECT 117019009
DATE 05-25-2016
SCALE AS SHOWN
DESIGNED BY APF
DRAWN BY MJB
CHECKED BY WFM

PLAN SHEET
ROUTE 58
STA. 131+00 TO STA. 138+00

ROUTE 58/MANNING BRIDGE RD. INTERSECTION IMPROVEMENTS
PREPARED FOR
CITY OF SUFFOLK
SUFFOLK VA.

SHEET NUMBER
8

Plotted By:Forthing, Andrew Sheet Set:117019009 - MBR Layout:8 May 25, 2016 05:30:48pm K:\VAB_RDWY\117019009 - Manning Bridge Road\Design\Sheets\plans and profiles\019009008.dwg
This document, together with the concepts and designs presented herein, as an instrument of service, is intended only for the specific purpose and client for which it was prepared. Reuse of and improper reliance on this document without written authorization and adaptation by Kimley-Horn and Associates, Inc. shall be without liability to Kimley-Horn and Associates, Inc.

NOTE: WHEN NO BASELINE ALIGNMENT IS SHOWN FOR PROPOSED ENTRANCE, THE ENTRANCE IS TO BE CONSTRUCTED IN THE SAME LOCATION AS THE EXISTING ENTRANCE.

LEGEND

1. VDOT STD. CG-7
2. VDOT STD. CG-3
3. VDOT STD. MS-1
4. PROP. 5' CONC. SIDEWALK
5. PROP. 10' SHARED USE PATH
6. VDOT STD. CG-12, TYPE A
7. VDOT STD. CG-12, TYPE B
8. VDOT STD. CG-12, TYPE M2
9. PROP. DITCH
10. APPROX. LOCATION OF MAJOR UTILITY RELOCATION
11. APPROX. LOCATION OF MINOR UTILITY ADJUSTMENT

A. LIMITS OF CONSTRUCTION
B. PERM. SLOPE EASEMENT
C. TEMP. CONST. EASEMENT FOR ENTRANCES
D. PERM. DRAINAGE EASEMENT
E. PERM. NON-EXCLUSIVE UTILITY EASEMENT
F. PERM. TRAFFIC CONTROL EASEMENT
G. TEMP. CONST. EASEMENT

LEGEND

- DENOTES BUILDING TO BE RELOCATED
- DENOTES BUILD UP OF EXIST. PAVEMENT
- DENOTES MILL AND OVERLAY OF EXISTING PAVEMENT
- DENOTES NEW PAVEMENT
- DENOTES CONCRETE SIDEWALK
- DENOTES ASPHALT PAVEMENT FOR MULTI-USE PATH
- PROP. SIGNAL POLE AND MAST ARM
- CUT LINE
- FILL LINE
- PROP. DITCH
- SUBSURFACE UTILITY NOTE (SEE SHEET 1C)

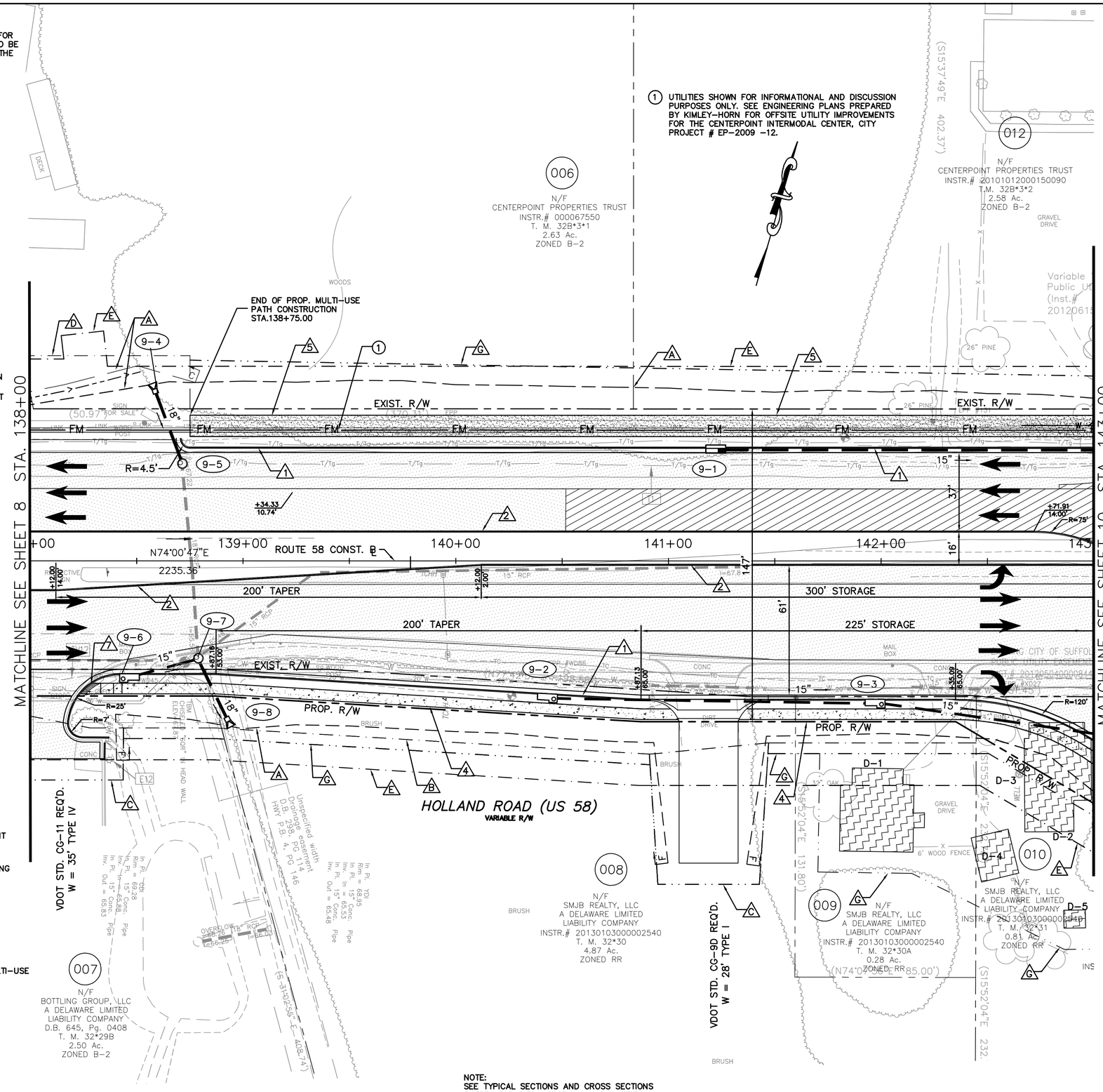

NOTE:
SEE TYPICAL SECTIONS AND CROSS SECTIONS SHEETS FOR DITCH SECTIONS AND INVERTS.

0 25' 50'
GRAPHIC SCALE
1" = 25'

No.	REVISIONS	DATE	BY

Kimley»Horn
© 2014 KIMLEY-HORN AND ASSOCIATES, INC.
4500 MAIN STREET, SUITE 500, VIRGINIA BEACH, VA 23462
PHONE: 757-213-8600 FAX: 757-213-8601
WWW.KIMLEY-HORN.COM

KHA PROJECT 117019009
DATE 05-25-2016
SCALE AS SHOWN
DESIGNED BY APF
DRAWN BY MJB
CHECKED BY VER

PLAN SHEET
ROUTE 58
STE. 138+00 TO STA. 143+00

ROUTE 58/MANNING BRIDGE RD. INTERSECTION IMPROVEMENTS
PREPARED FOR
CITY OF SUFFOLK
SUFFOLK VA.

SHEET NUMBER
9

Plotted By:Forthing, Andrew Sheet:117019009 - MBR Layout:9 May 25, 2016 05:33:08pm K:\VAB_RDWY\117019009 - Manning Bridge Road\Design\Sheets\plans and profiles\019009009.dwg
This document, together with the concepts and designs presented herein, as an instrument of service, is intended only for the specific purpose and client for which it was prepared. Reuse of and improper reliance on this document without written authorization and adaptation by Kimley-Horn and Associates, Inc. shall be without liability to Kimley-Horn and Associates, Inc.

1. UTILITIES SHOWN FOR INFORMATIONAL AND DISCUSSION PURPOSES ONLY. SEE ENGINEERING PLANS PREPARED BY KIMLEY-HORN FOR OFFSITE UTILITY IMPROVEMENTS FOR THE CENTERPOINT INTERMODAL CENTER.

NOTE: WHEN NO BASELINE ALIGNMENT IS SHOWN FOR PROPOSED ENTRANCE, THE ENTRANCE IS TO BE CONSTRUCTED IN THE SAME LOCATION AS THE EXISTING ENTRANCE.

LEGEND

1. VDOT STD. CG-7
2. VDOT STD. CG-3
3. VDOT STD. MS-1
4. PROP. 5' CONC. SIDEWALK
5. PROP. 10' SHARED USE PATH
6. VDOT STD. CG-12, TYPE A
7. VDOT STD. CG-12, TYPE B
8. VDOT STD. CG-12, TYPE M2
9. PROP. DITCH
10. VDOT STD. CG-6
11. VDOT STD. CG-2

LEGEND

- A. LIMITS OF CONSTRUCTION
- B. PERM. SLOPE EASEMENT
- C. TEMP. CONST. EASEMENT FOR ENTRANCES
- D. PERM. DRAINAGE EASEMENT
- E. PERM. NON-EXCLUSIVE UTILITY EASEMENT
- F. PERM. TRAFFIC CONTROL EASEMENT
- G. TEMP. CONST. EASEMENT

DENOTES BUILDING TO BE RELOCATED

DENOTES BUILD UP OF EXIST. PAVEMENT

DENOTES MILL AND OVERLAY OF EXISTING PAVEMENT

DENOTES NEW PAVEMENT

DENOTES CONCRETE SIDEWALK

DENOTES ASPHALT PAVEMENT FOR MULTI-USE PATH

PROP. SIGNAL POLE AND MAST ARM

C — CUT LINE

F — FILL LINE

PROP. DITCH

T# — SUBSURFACE UTILITY NOTE (SEE SHEET 1C)

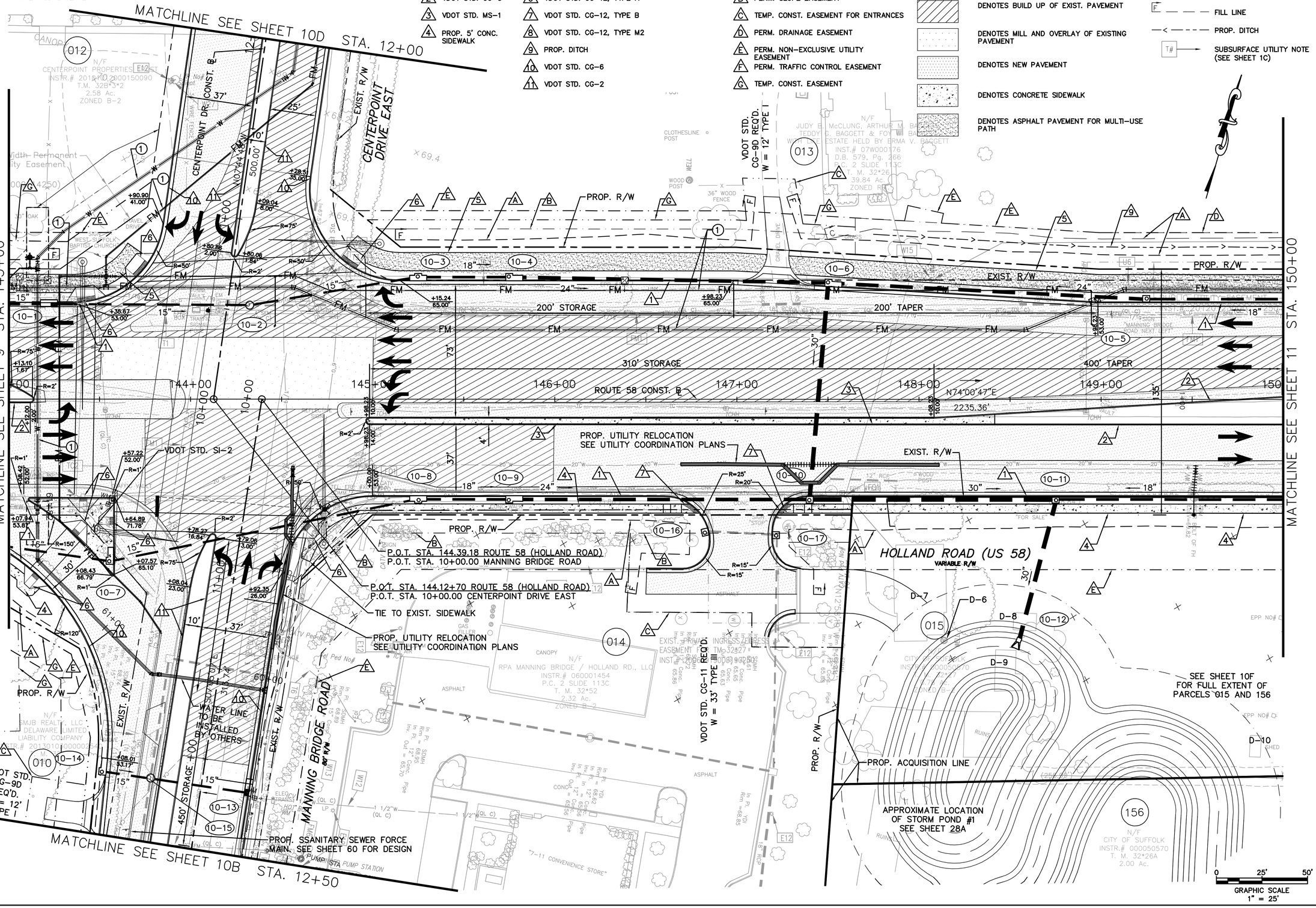

No.	REVISIONS	DATE	BY

Kimley»Horn

© 2014 KIMLEY-HORN AND ASSOCIATES, INC.

4500 MAIN STREET, SUITE 500, VIRGINIA BEACH, VA 23462
PHONE: 757-213-8600 FAX: 757-213-8601
WWW.KIMLEY-HORN.COM

KHA PROJECT	117019009
DATE	05-25-2016
SCALE	AS SHOWN
DESIGNED BY	APF
DRAWN BY	MJB
CHECKED BY	WFM

PLAN SHEET

ROUTE 58

STA. 143+00 TO STA. 150+00

ROUTE 58/MANNING BRIDGE RD. INTERSECTION IMPROVEMENTS

PREPARED FOR CITY OF SUFFOLK

SUFFOLK VA.

SHEET NUMBER 10

Plotted By:Forthing, Andrew Sheet Set:117019009 - MBR Layout:10 June 03, 2016 02:34:51pm K:\VAB_RDWY\117019009 - Manning Bridge Road\Design\Sheets\plans and profiles\019009010.dwg
This document, together with the concepts and designs presented herein, as an instrument of service, is intended only for the specific purpose and client for which it was prepared. Reuse of and improper reliance on this document without written authorization and adaptation by Kimley-Horn and Associates, Inc. shall be without liability to Kimley-Horn and Associates, Inc.

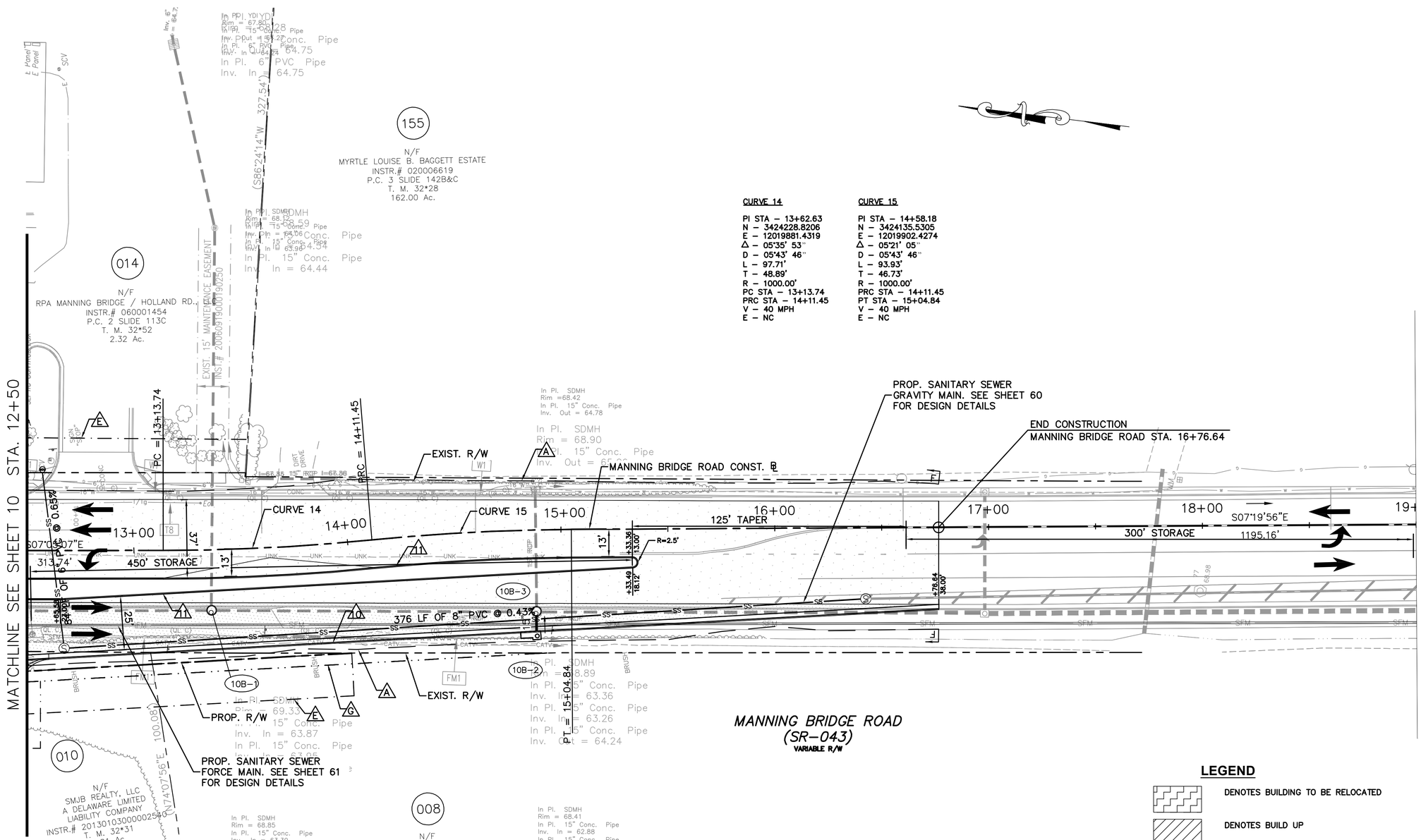

LEGEND

1. VDOT STD. CG-7
2. VDOT STD. CG-3
3. VDOT STD. MS-1
4. PROP. 5' CONC. SIDEWALK
5. PROP. 10' SHARED USE PATH
6. VDOT STD. CG-12, TYPE A
7. VDOT STD. CG-12, TYPE B
8. VDOT STD. CG-12, TYPE M2
9. PROP. DITCH
10. VDOT STD. CG-6
11. VDOT STD. CG-2

- A LIMITS OF CONSTRUCTION
- B PERM. SLOPE EASEMENT
- C TEMP. CONST. EASEMENT FOR ENTRANCES
- D PERM. DRAINAGE EASEMENT
- E PERM. NON-EXCLUSIVE UTILITY EASEMENT
- F PERM. TRAFFIC CONTROL EASEMENT
- G TEMP. CONST. EASEMENT

NOTE:
SEE TYPICAL SECTIONS AND CROSS SECTIONS SHEETS FOR DITCH SECTIONS AND INVERTS.

(2) UTILITIES SHOWN FOR INFORMATIONAL AND DISCUSSION PURPOSES ONLY. SEE ENGINEERING PLANS PREPARED BY KIMLEY-HORN FOR OFFSITE UTILITY IMPROVEMENTS FOR THE WESTPORT PROJECT.

LEGEND

- DENOTES BUILDING TO BE RELOCATED
- DENOTES BUILD UP
- DENOTES MILL AND OVERLAY OF EXISTING PAVEMENT
- DENOTES NEW PAVEMENT
- DENOTES CONCRETE SIDEWALK
- DENOTES ASPHALT PAVEMENT FOR MULTI-USE PATH
- PROP. SIGNAL POLE AND MAST ARM
- C — CUT LINE
- F — FILL LINE
- PROP. DITCH
- T# — SUBSURFACE UTILITY NOTE (SEE SHEET 1C)

0 25' 50'
GRAPHIC SCALE
1" = 25'

No.	REVISIONS	DATE	BY

Kimley»Horn
© 2014 KIMLEY-HORN AND ASSOCIATES, INC.
4500 MAIN STREET, SUITE 500, VIRGINIA BEACH, VA 23462
PHONE: 757-213-8600 FAX: 757-213-8601
WWW.KIMLEY-HORN.COM

KHA PROJECT 117019009
DATE 05-25-2016
SCALE AS SHOWN
DESIGNED BY APF
DRAWN BY MJB
CHECKED BY VER

PLAN SHEET
MANNING BRIDGE ROAD
STA. 12+50 TO STA. 19+00

ROUTE 58/MANNING BRIDGE RD. INTERSECTION IMPROVEMENTS
PREPARED FOR
CITY OF SUFFOLK
SUFFOLK VA.

SHEET NUMBER
10B

Plotted By:Forthing, Andrew Sheet Set:117019009 - MBR Layout:10B May 25, 2016 05:37:02pm K:\VAB_RDWY\117019009 - Manning Bridge Road\Design\Sheets\plans and profiles\019009010B.dwg
This document, together with the concepts and designs presented herein, as an instrument of service, is intended only for the specific purpose and client for which it was prepared. Reuse of and improper reliance on this document without written authorization and adaptation by Kimley-Horn and Associates, Inc. shall be without liability to Kimley-Horn and Associates, Inc.

(1) UTILITIES SHOWN FOR INFORMATIONAL AND DISCUSSION PURPOSES ONLY. SEE ENGINEERING PLANS PREPARED BY KIMLEY-HORN FOR OFFSITE UTILITY IMPROVEMENTS FOR THE CENTERPOINT INTERMODAL CENTER.

(3) UTILITIES SHOWN FOR INFORMATIONAL AND DISCUSSION PURPOSES ONLY. SEE ENGINEERING PLANS PREPARED BY ARCADIS FOR "MAPLE HILLS-FOREST GLEN SANITARY SEWER, WATER MAIN AND 24" FORCE MAIN EXTENSIONS.

NOTE: WHEN NO BASELINE ALIGNMENT IS SHOWN FOR PROPOSED ENTRANCE, THE ENTRANCE IS TO BE CONSTRUCTED IN THE SAME LOCATION AS THE EXISTING ENTRANCE.

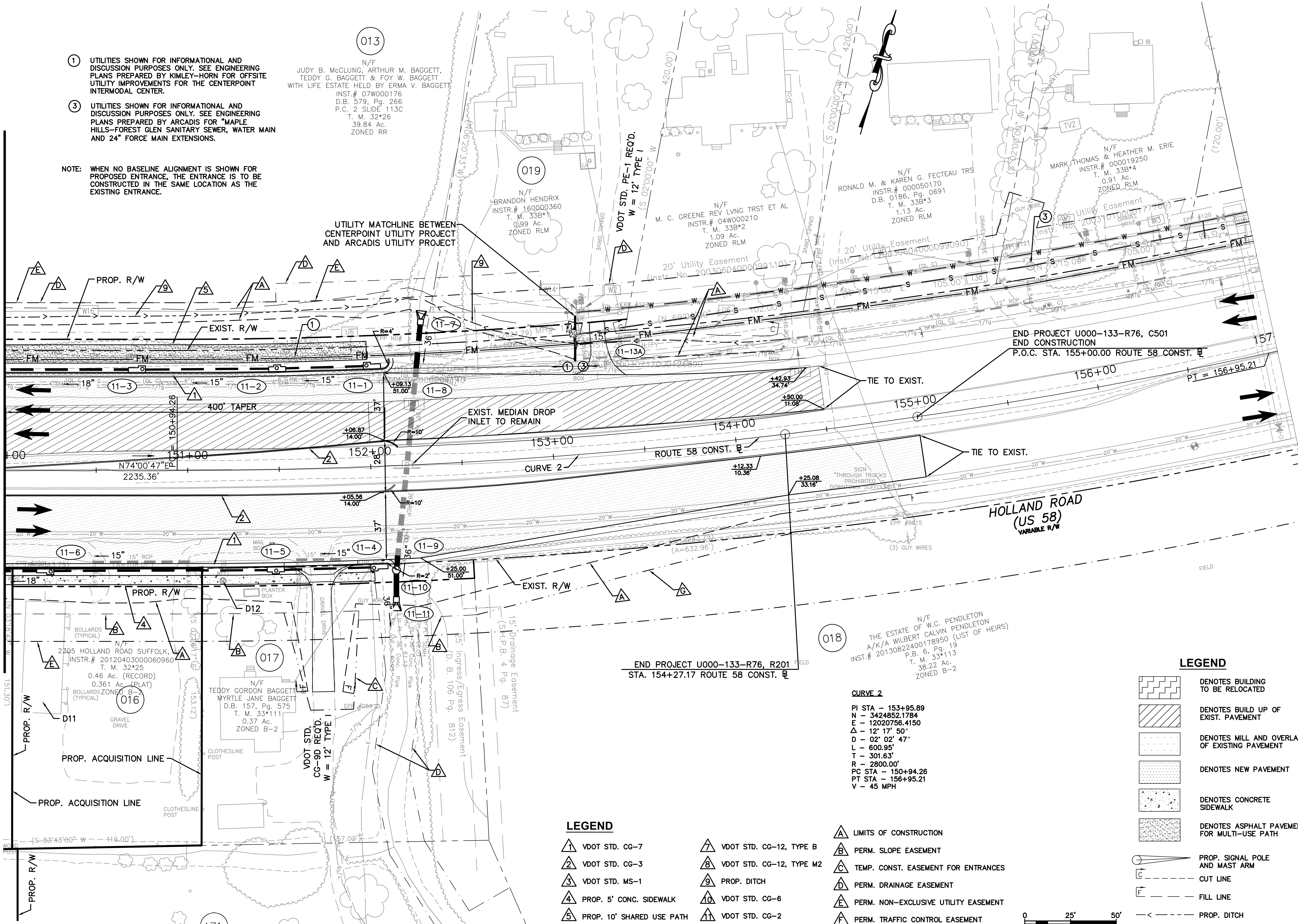

NOTE: SEE SHEET 28A FOR LIMITS OF PERMANENT DRAINAGE EASEMENT

CURVE 2

PI STA – 153+95.89
N – 3424852.1784
E – 12020756.4150
Δ – 12° 17' 50"
D – 02° 02' 47"
L – 600.95'
T – 301.63'
R – 2800.00'
PC STA – 150+94.26
PT STA – 156+95.21
V – 45 MPH

LEGEND

- (1) VDOT STD. CG-7
- (2) VDOT STD. CG-3
- (3) VDOT STD. MS-1
- (4) PROP. 5' CONC. SIDEWALK
- (5) PROP. 10' SHARED USE PATH
- (6) VDOT STD. CG-12, TYPE A
- (7) VDOT STD. CG-12, TYPE B
- (8) VDOT STD. CG-12, TYPE M2
- (9) PROP. DITCH
- (10) VDOT STD. CG-6
- (11) VDOT STD. CG-2
- (A) LIMITS OF CONSTRUCTION
- (B) PERM. SLOPE EASEMENT
- (C) TEMP. CONST. EASEMENT FOR ENTRANCES
- (D) PERM. DRAINAGE EASEMENT
- (E) PERM. NON-EXCLUSIVE UTILITY EASEMENT
- (F) PERM. TRAFFIC CONTROL EASEMENT
- (G) TEMP. CONST. EASEMENT

GRAPHIC SCALE 0 25' 50'
1" = 25'

LEGEND

- DENOTES BUILDING TO BE RELOCATED
- DENOTES BUILD UP OF EXIST. PAVEMENT
- DENOTES MILL AND OVERLAY OF EXISTING PAVEMENT
- DENOTES NEW PAVEMENT
- DENOTES CONCRETE SIDEWALK
- DENOTES ASPHALT PAVEMENT FOR MULTI-USE PATH
- PROP. SIGNAL POLE AND MAST ARM
- C — CUT LINE
- F — FILL LINE
- PROP. DITCH
- T# SUBSURFACE UTILITY NOTE (SEE SHEET 1C)

No.	REVISIONS	DATE	BY

Kimley»Horn
© 2014 KIMLEY-HORN AND ASSOCIATES, INC.
4500 MAIN STREET, SUITE 500, VIRGINIA BEACH, VA 23462
PHONE: 757-213-8600 FAX: 757-213-8601
WWW.KIMLEY-HORN.COM

KHA PROJECT 117019009
DATE 05-25-2016
SCALE AS SHOWN
DESIGNED BY APF
DRAWN BY MJB
CHECKED BY WFM

PLAN SHEET
ROUTE 58
STA. 150+00 TO STA. 157+00

ROUTE 58/MANNING BRIDGE RD. INTERSECTION IMPROVEMENTS
PREPARED FOR
CITY OF SUFFOLK
SUFFOLK VA.

SHEET NUMBER
11

Plotted By:Farthing, Andrew Sheet Set:117019009 – MBR Layout:11 June 03, 2016 11:57:33am K:\VAB_RDWY\117019009 – Manning Bridge Road\Design\Sheets\plans and profiles\019009011.dwg
This document, together with the concepts and designs presented herein, as an instrument of service, is intended only for the specific purpose and client for which it was prepared. Reuse of and improper reliance on this document without written authorization and adaptation by Kimley-Horn and Associates, Inc. shall be without liability to Kimley-Horn and Associates, Inc.