Suffolk
VIRGINIA

DEPARTMENT OF PUBLIC WORKS
ENGINEERING DIVISION

NANSEMOND PARKWAY / WILROY ROAD OVERPASS
OVER COMMONWEALTH RAILWAY, SUFFOLK, VA

VDOT UPC: 110634
VDOT PROJECT: U000-133-415

PUBLIC HEARING PLANS

INDEX OF SHEETS

Sheet No.:	Sheet Description:
XS-01	Cross Section Title Sheet
XS-02 to XS-33	Cross Sections- Wilroy Road Nansemond Parkway
XS-34 to XS-35	Cross Sections- Wilroy Loop A
XS-36 to XS-37	Cross Sections- Bridlewood Lane
XS-38 to XS-40	Cross Sections- Wilroy Loop B
XS-41 to XS-57	Cross Sections- Nansemond Parkway
XS-58 to XS-59	Cross Sections- Nansemond Court A
XS-60 to XS-61	Cross Sections- Nansemond Court B

7/24/2020
I:\Projects\7000\7354-Nansemond Wilroy Overpass\7354\XS_Sheet_Wilroy_Nans.dgn

PROJECT NAME	SHEET NO.
NANSEMOND OVERPASS	XS-01

CROSS SECTIONS

SCALE 1 IN. = 10 FT

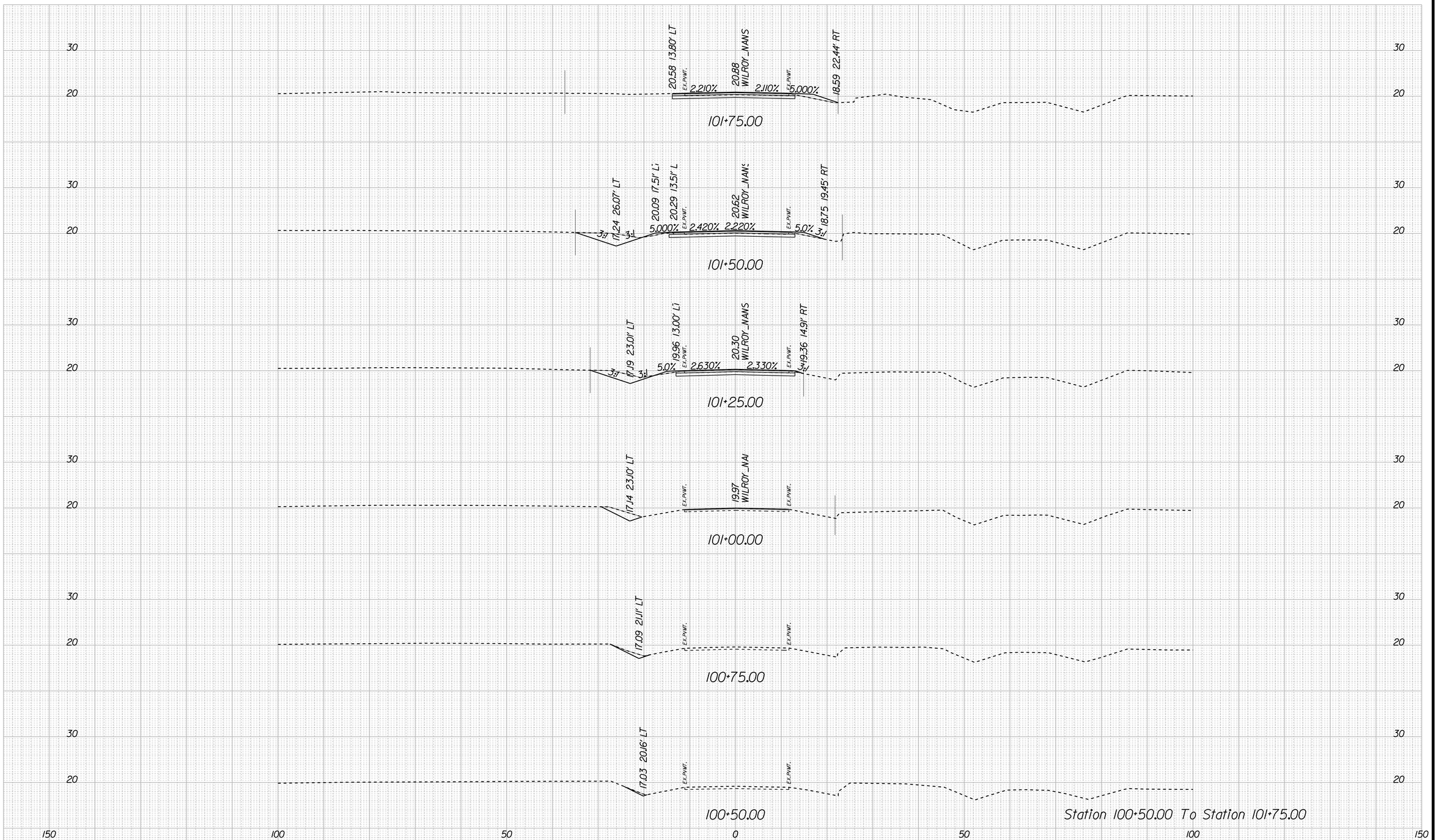

Station 100+50.00 To Station 101+75.00

ROAD NAME	SHEET NO.
	XS-2

7/24/2020

I:\Projects\7000\7354\Nansemond Wilroy Overpass\7354ad7354-NVS_Sheet_Wilroy_Nans.dgn

CROSS SECTIONS

SCALE 1 IN. = 10 FT

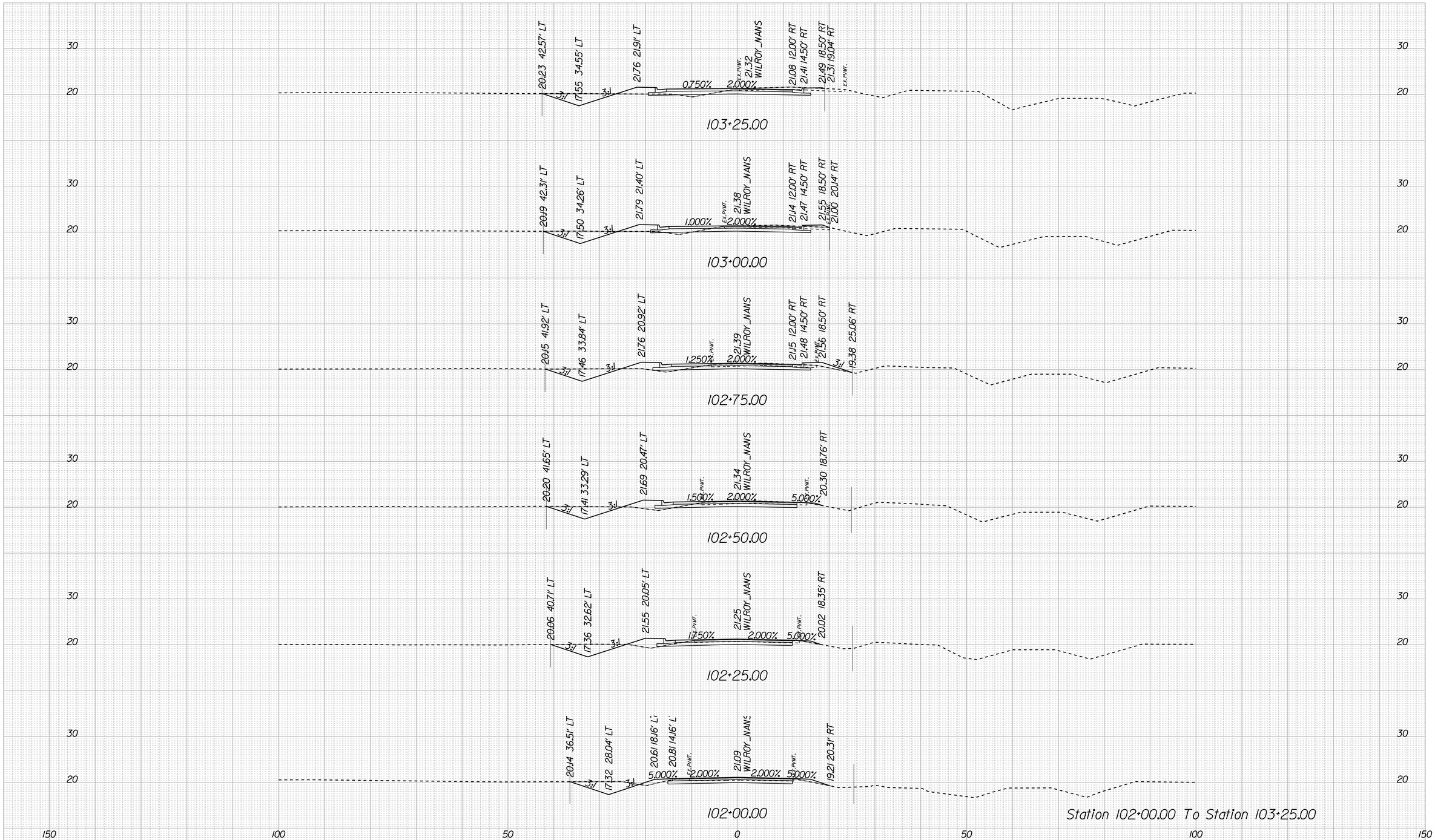

ROAD NAME	SHEET NO.
	XS-3

7/24/2020

I:\Projects\7000\7354-Nansemond Wilroy Overpass\7354ad7354VS_Sheet_Wilroy_Nans.dgn

CROSS SECTIONS

SCALE 1 IN. = 10 FT

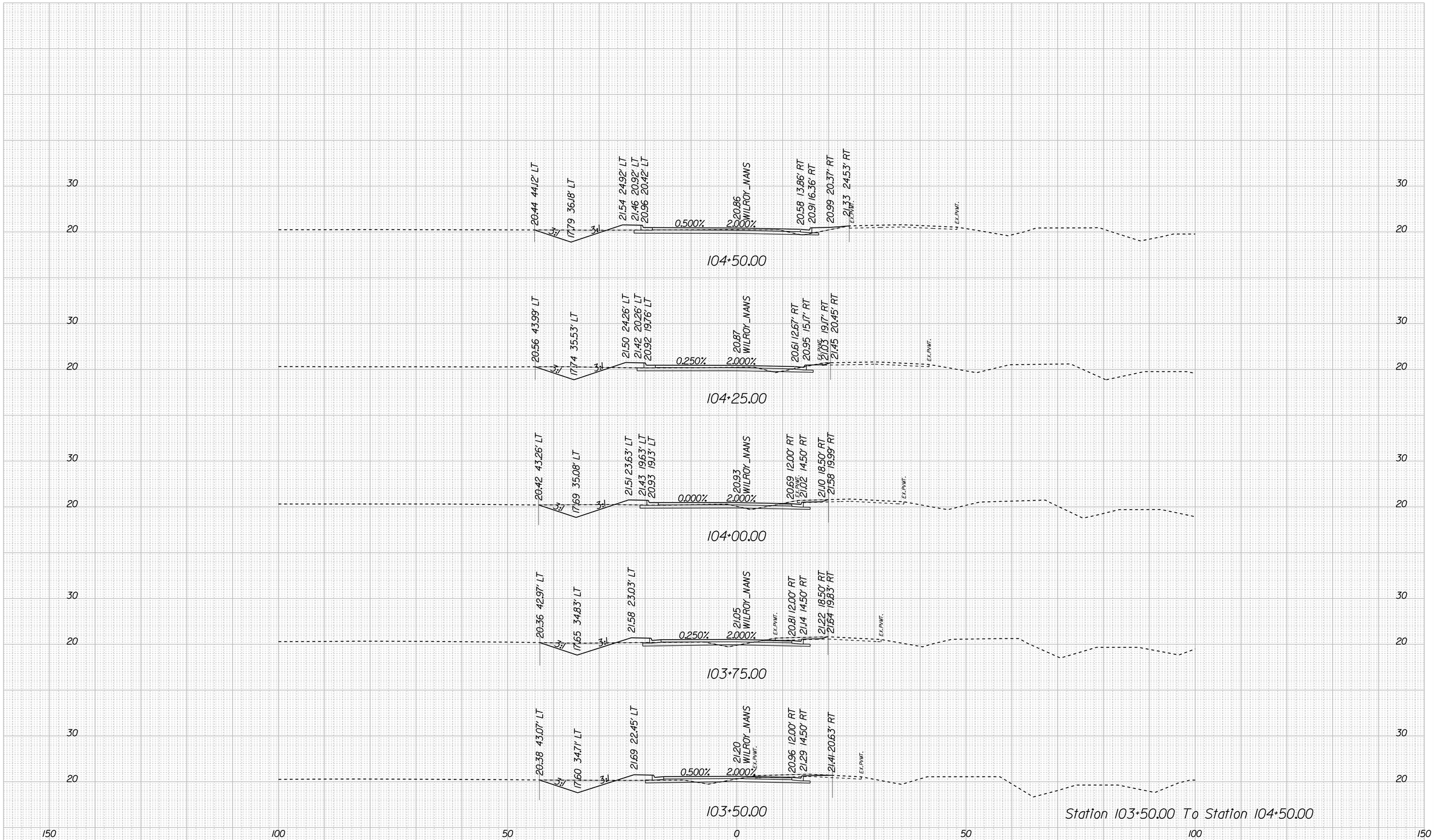

ROAD NAME	SHEET NO.
	XS-4

7/24/2020

I:\Projects\7000\7354-Nansemond Wilroy Overpass\7354ad7354VS_Sheet_Wilroy_Nans.dgn

CROSS SECTIONS

SCALE 1 IN. = 10 FT

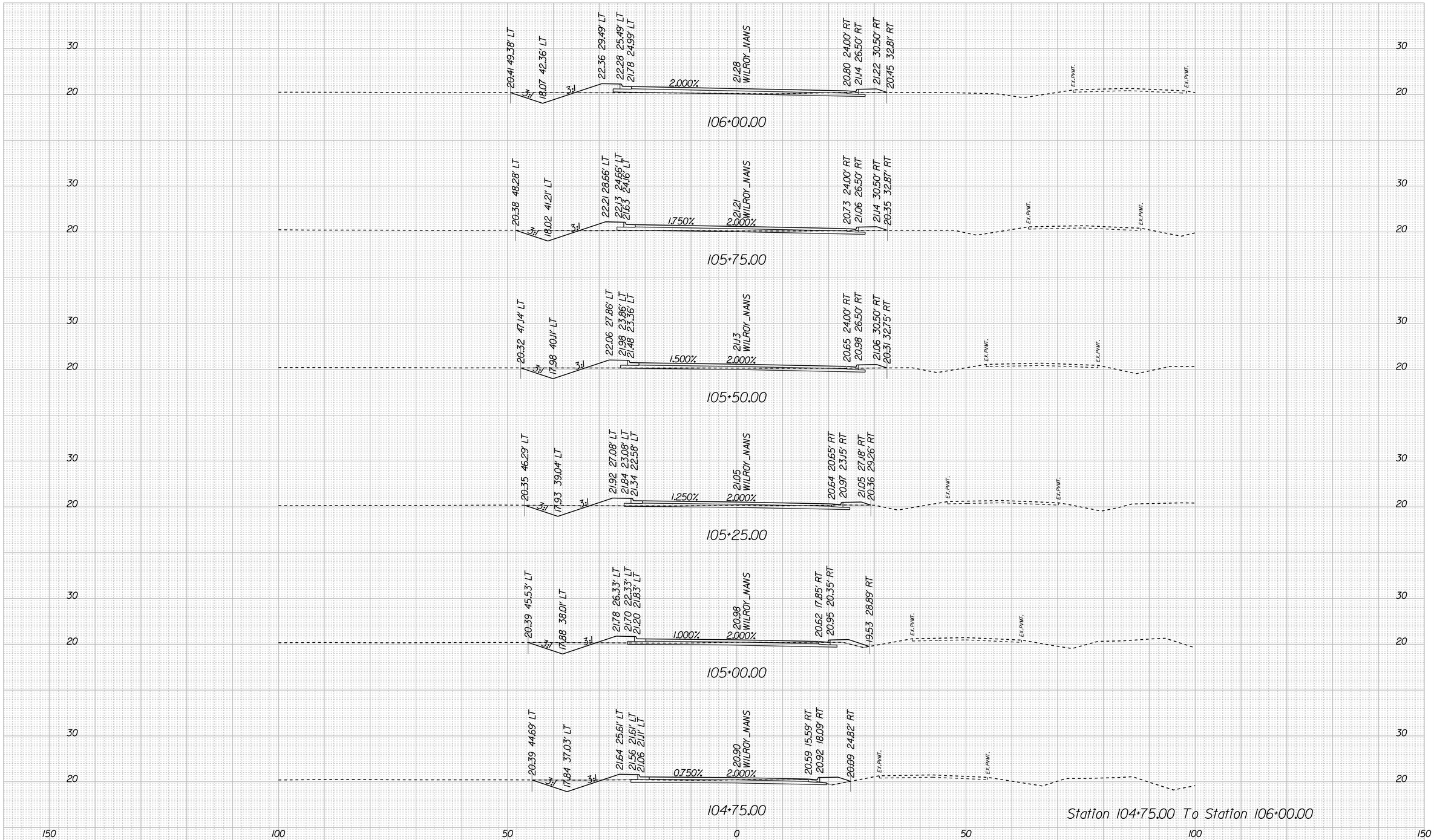

Station 104+75.00 To Station 106+00.00

ROAD NAME	SHEET NO.
	XS-5

7/24/2020

I:\Projects\7000\7354-Nansemond Wilroy Overpass\7354ad7354-XS_Sheet_Wilroy_Nans.dgn

CROSS SECTIONS

SCALE 1 IN. = 10 FT

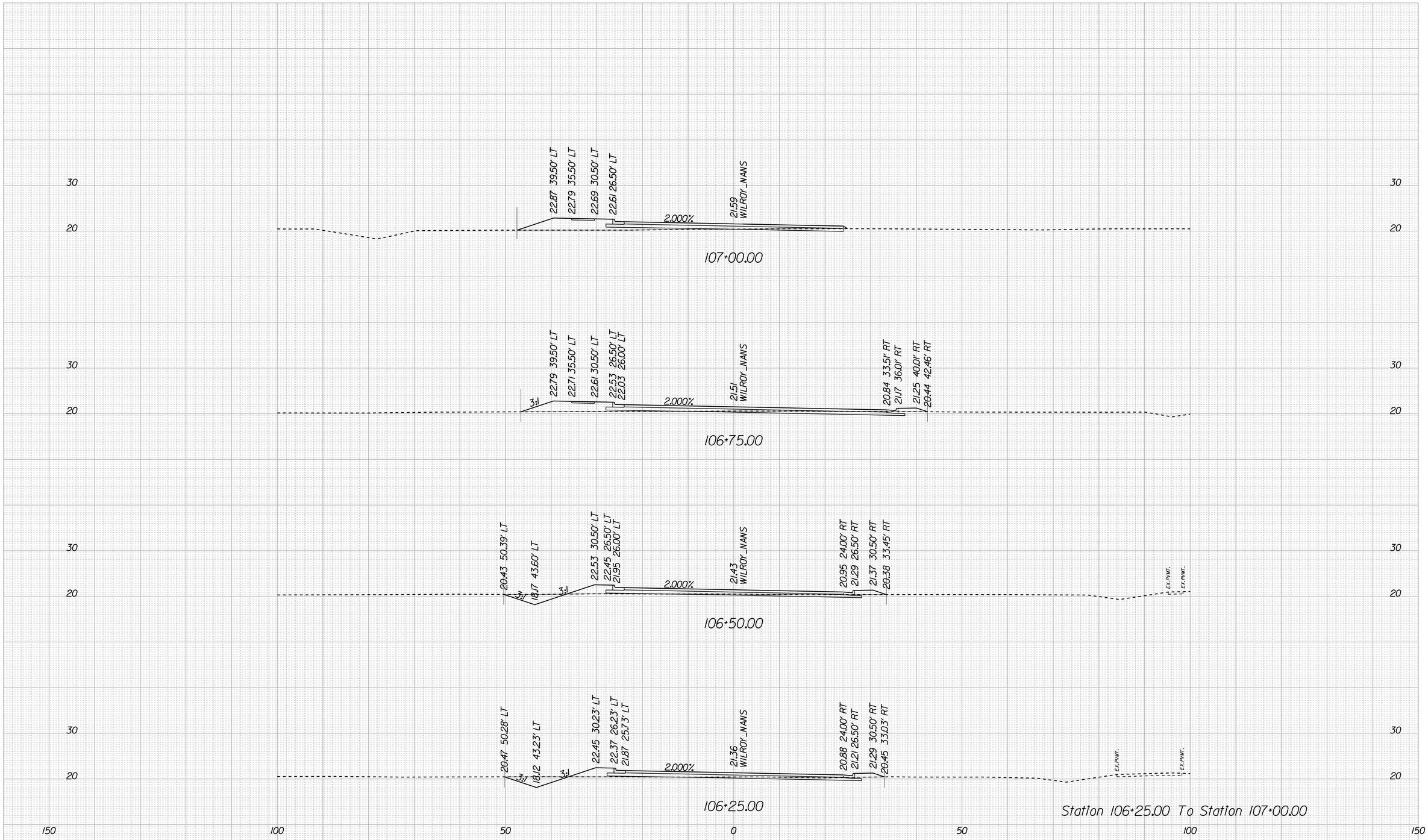

ROAD NAME	SHEET NO.
	XS-6

7/24/2020

I:\Projects\7000\7354-Nansemond Wilroy Overpass\7354\dt\7354\XS_Sheet_Wilroy_Nansdgn

CROSS SECTIONS

SCALE 1 IN. = 10 FT



ROAD NAME	SHEET NO.
	XS-7

7/24/2020

I:\Projects\7000\7354-Nansemond Wilroy Overpass\7354ad7354VXS_Sheet_Wilroy_Nans.dgn

CROSS SECTIONS

SCALE 1 IN. = 10 FT



Station 108+75.00 To Station 110+00.00

ROAD NAME	SHEET NO.
	XS-8

7/24/2020

I:\Projects\7000\7354-Nansemond Wilroy Overpass\7354ad7354-VS_Sheet_Wilroy_Nans.dgn

CROSS SECTIONS

SCALE 1 IN. = 10 FT



Station 110+25.00 To Station 111+25.00

ROAD NAME	SHEET NO.
	XS-9

7/24/2020

I:\Projects\7000\7354 Nansemond Wilroy Overpass\7354ad7354VS_Sheet_Wilroy_Nans.dgn

CROSS SECTIONS

SCALE 1 IN. = 10 FT

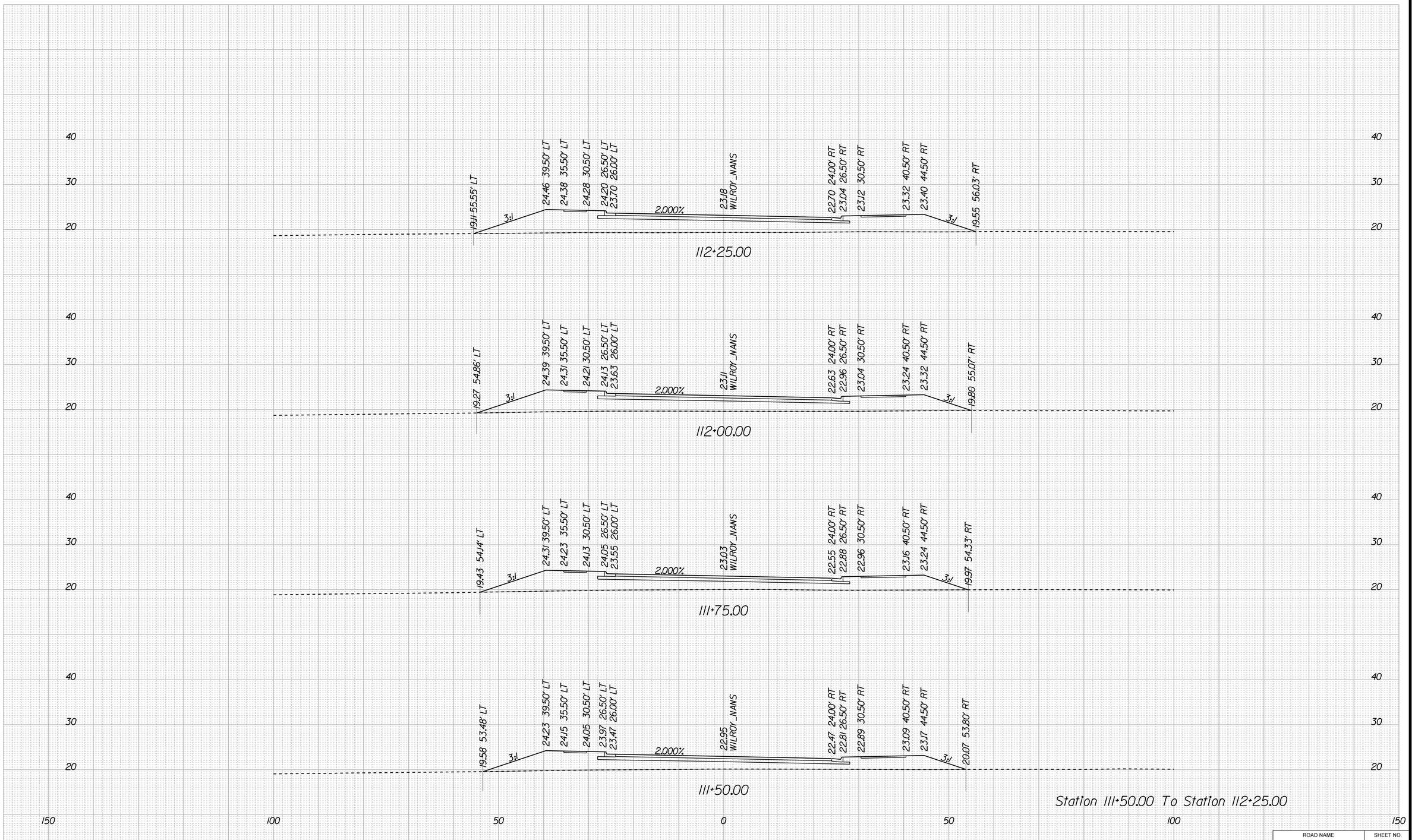

ROAD NAME	SHEET NO.
	XS-10

7/24/2020

I:\Projects\7000\7354-Nansemond Wilroy Overpass\7354\dt\7354\XS_Sheet_Wilroy_Nansdgn

CROSS SECTIONS

SCALE 1 IN. = 10 FT

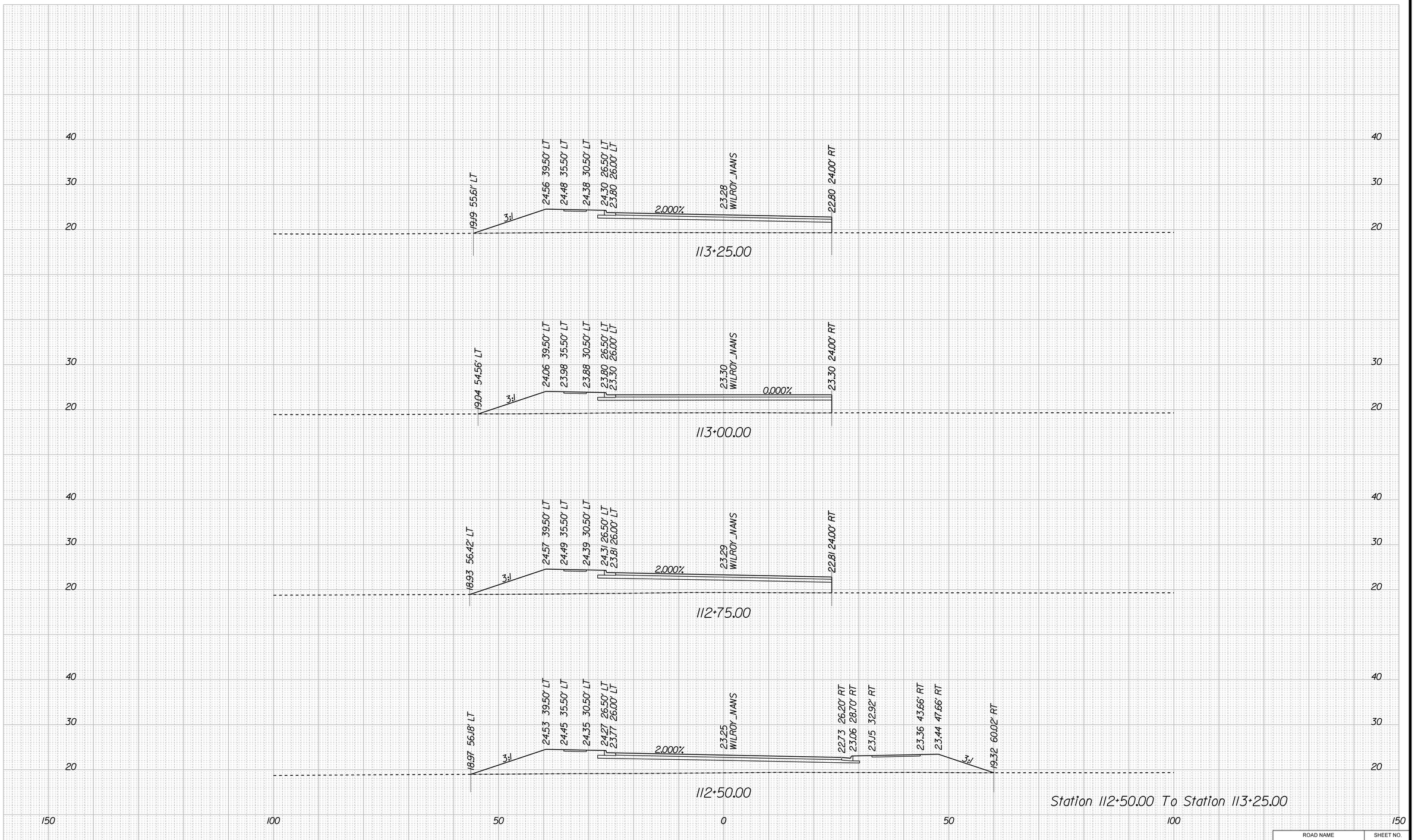

ROAD NAME	SHEET NO.
	XS-11

7/24/2020

I:\Projects\7000\7354-Nansemond Wilroy Overpass\7354\dt\7354\XS_Sheet_Wilroy_Nansdgn

CROSS SECTIONS

SCALE 1 IN. = 10 FT

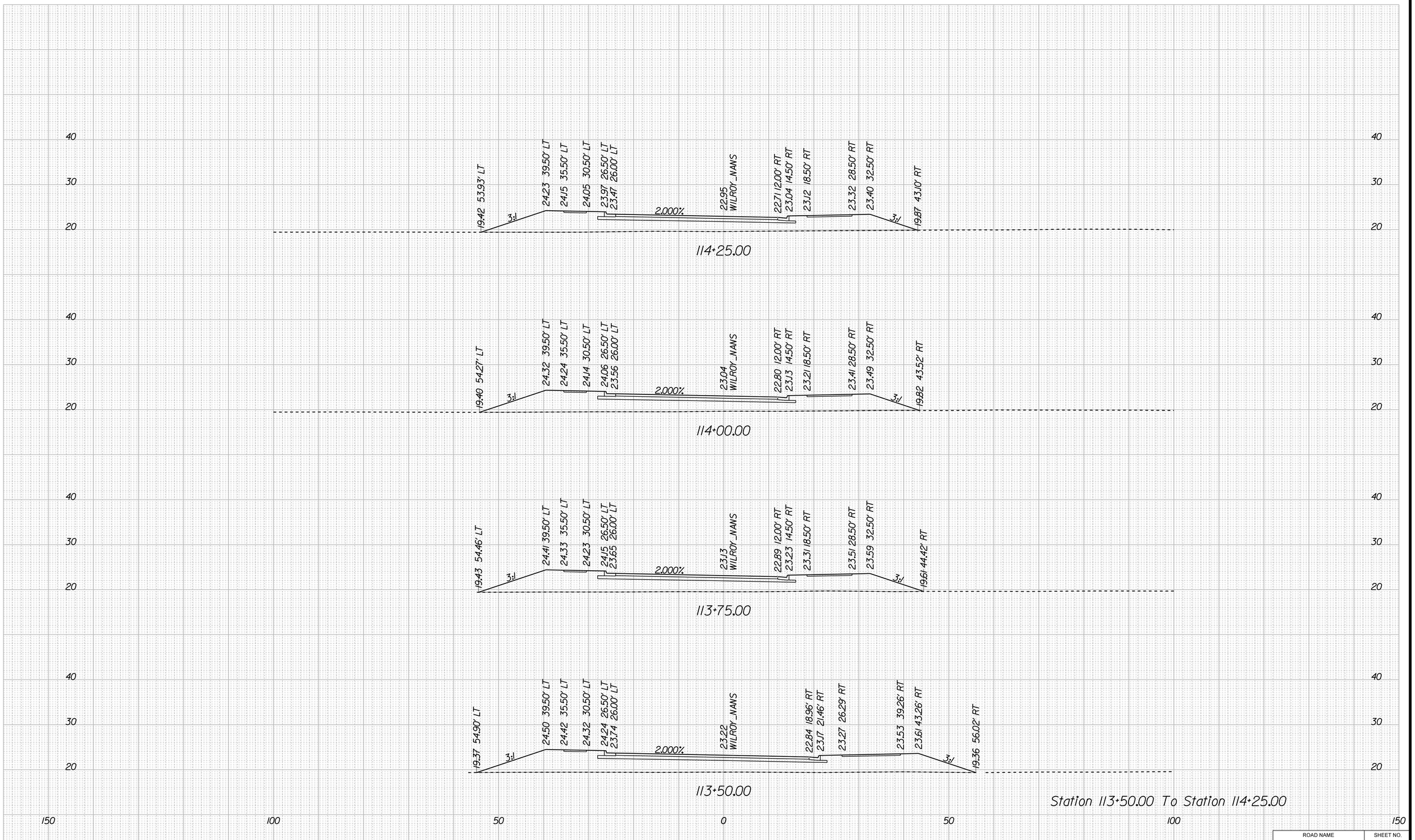

ROAD NAME	SHEET NO.
	XS-12

7/24/2020

I:\Projects\Y000\Y354-Nansemond Wilroy Overpass\Y354\dt\Y354\XS_Sheet_Wilroy_Nansdgn

CROSS SECTIONS

SCALE 1 IN. = 10 FT

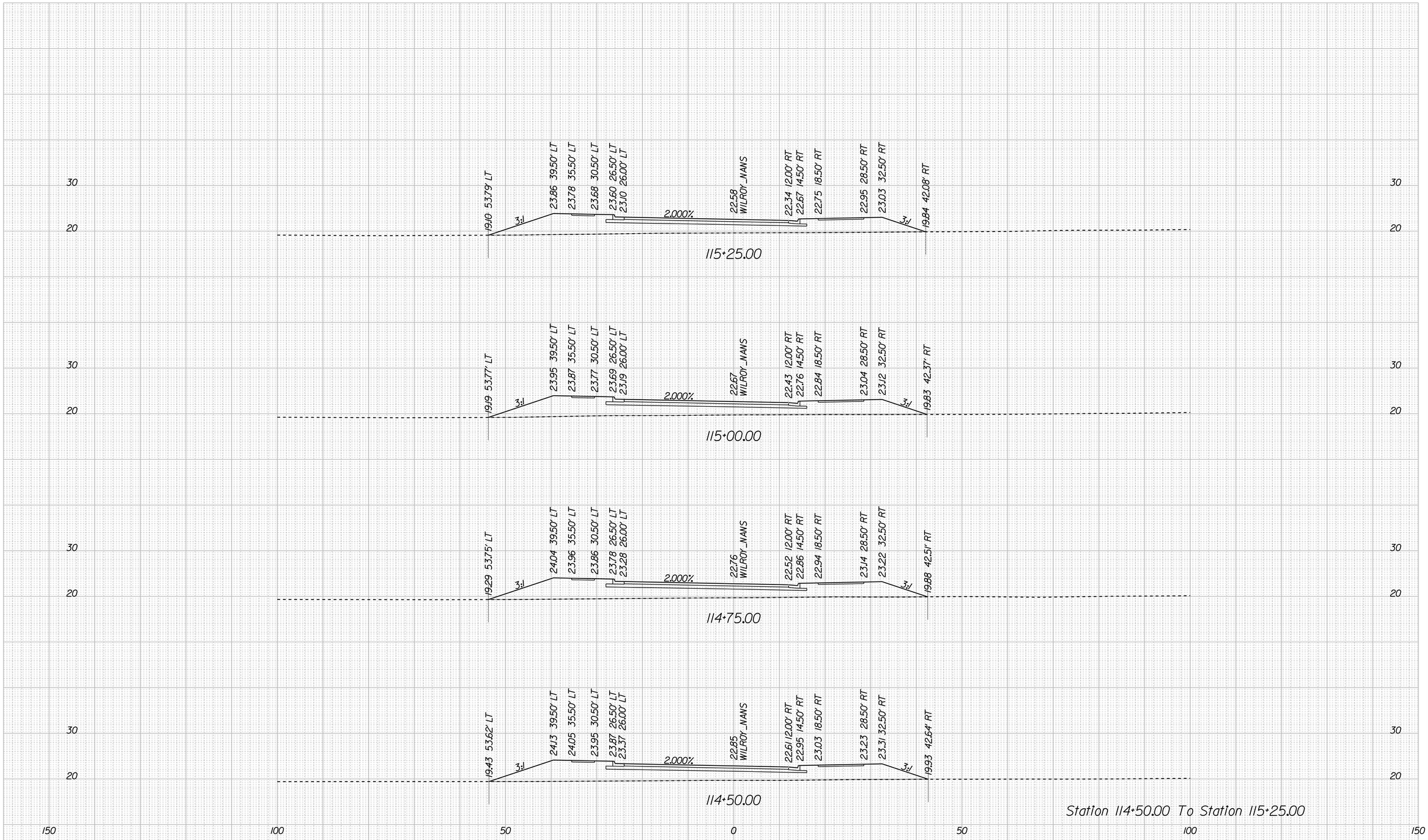

ROAD NAME	SHEET NO.
	XS-13

7/24/2020

I:\Projects\Y000\Y354-Nansemond Wilroy Overpass\Y354\dt\Y354\XS_Sheet_Wilroy_Nansdgn

CROSS SECTIONS

SCALE 1 IN. = 10 FT

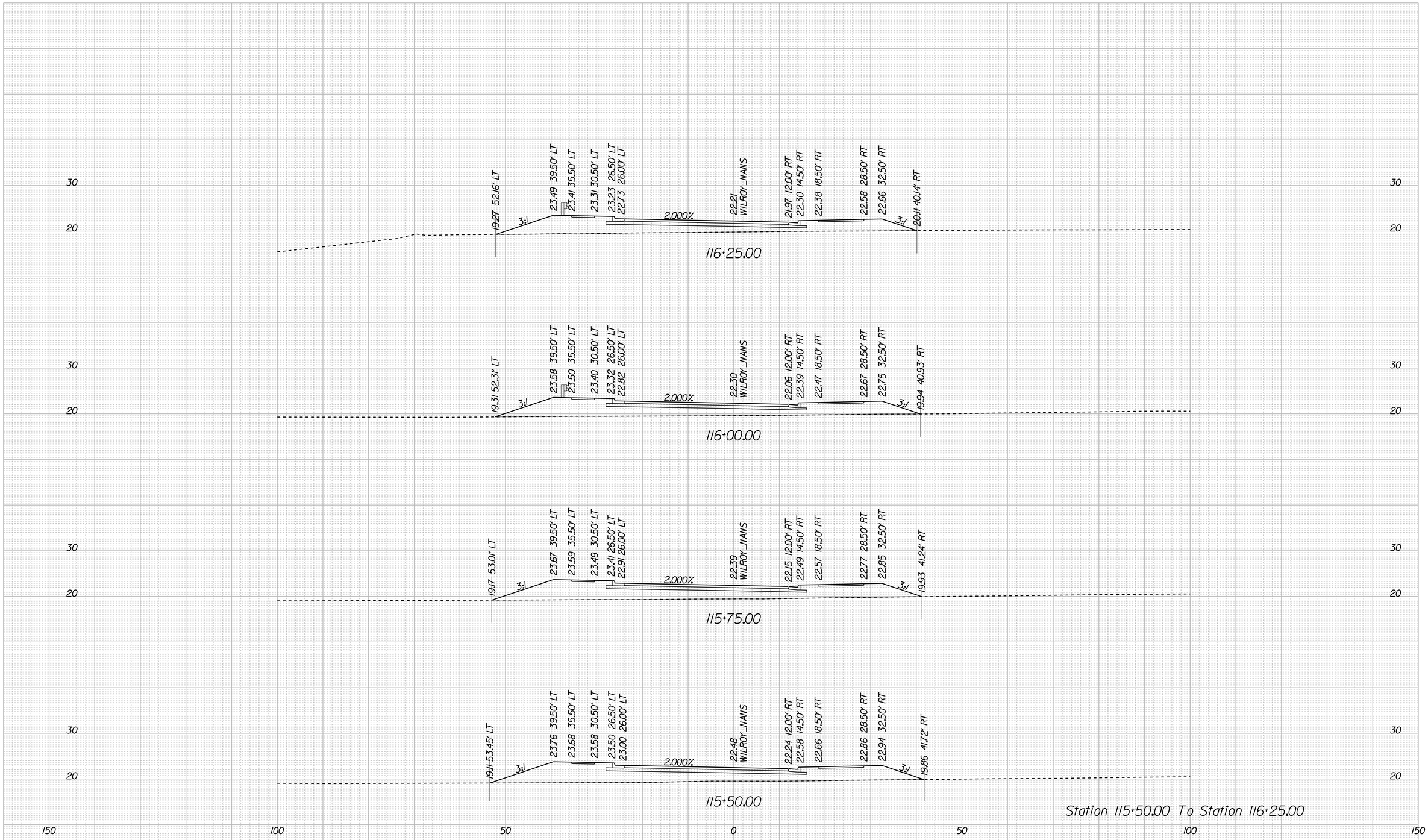

Station 115+50.00 To Station 116+25.00

ROAD NAME	SHEET NO.
	XS-14

7/24/2020

I:\Projects\Y000\Y354-Nansemond Wilroy Overpass\Y354\dt\Y354\XS_Sheet_Wilroy_Nansdgn

CROSS SECTIONS

SCALE 1 IN. = 10 FT

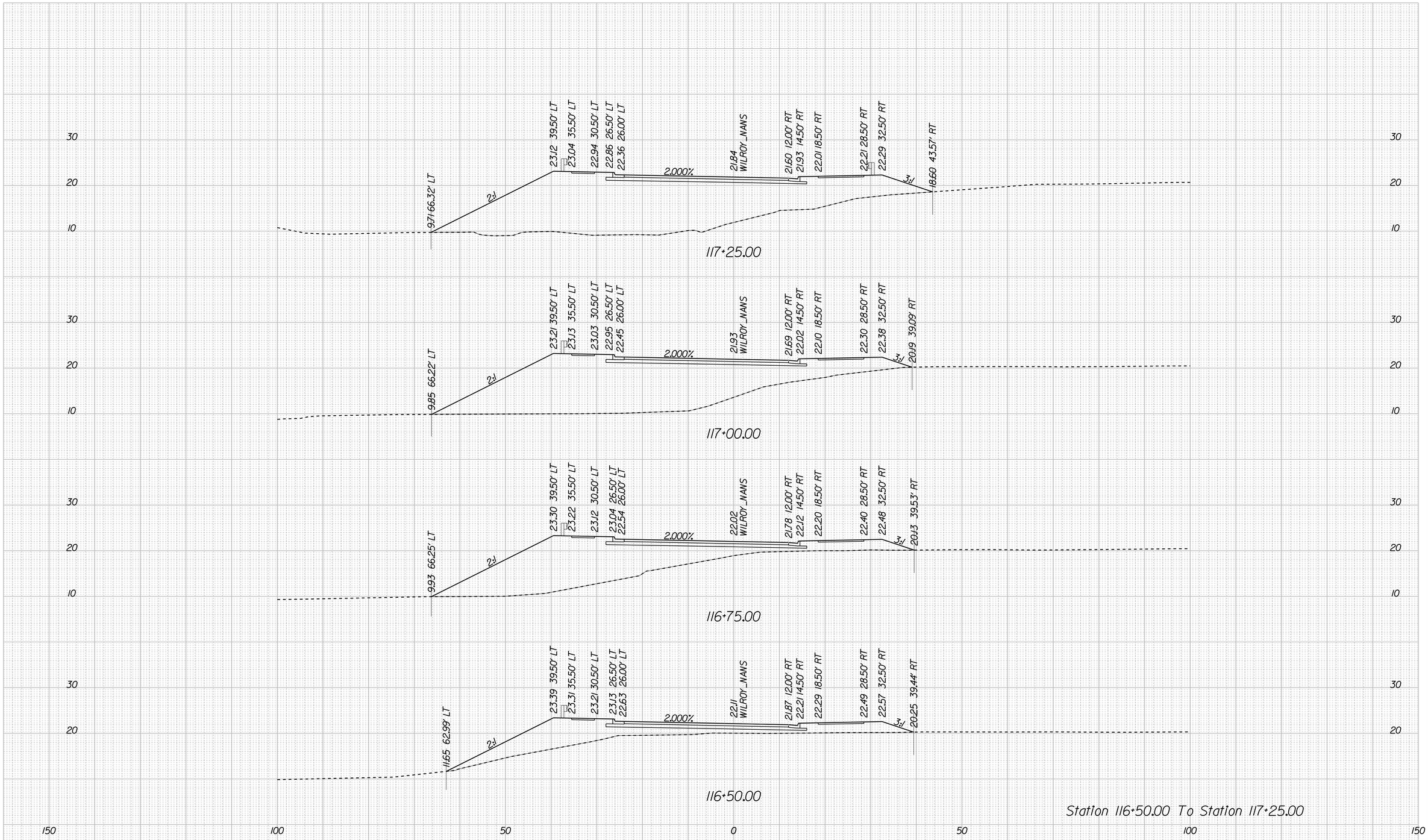

ROAD NAME	SHEET NO.
	XS-15

7/24/2020

I:\Projects\7000\7354-Nansemond Wilroy Overpass\7354Vol7354VXS_Sheet_Wilroy_Nansdgn

CROSS SECTIONS

SCALE 1 IN. = 10 FT

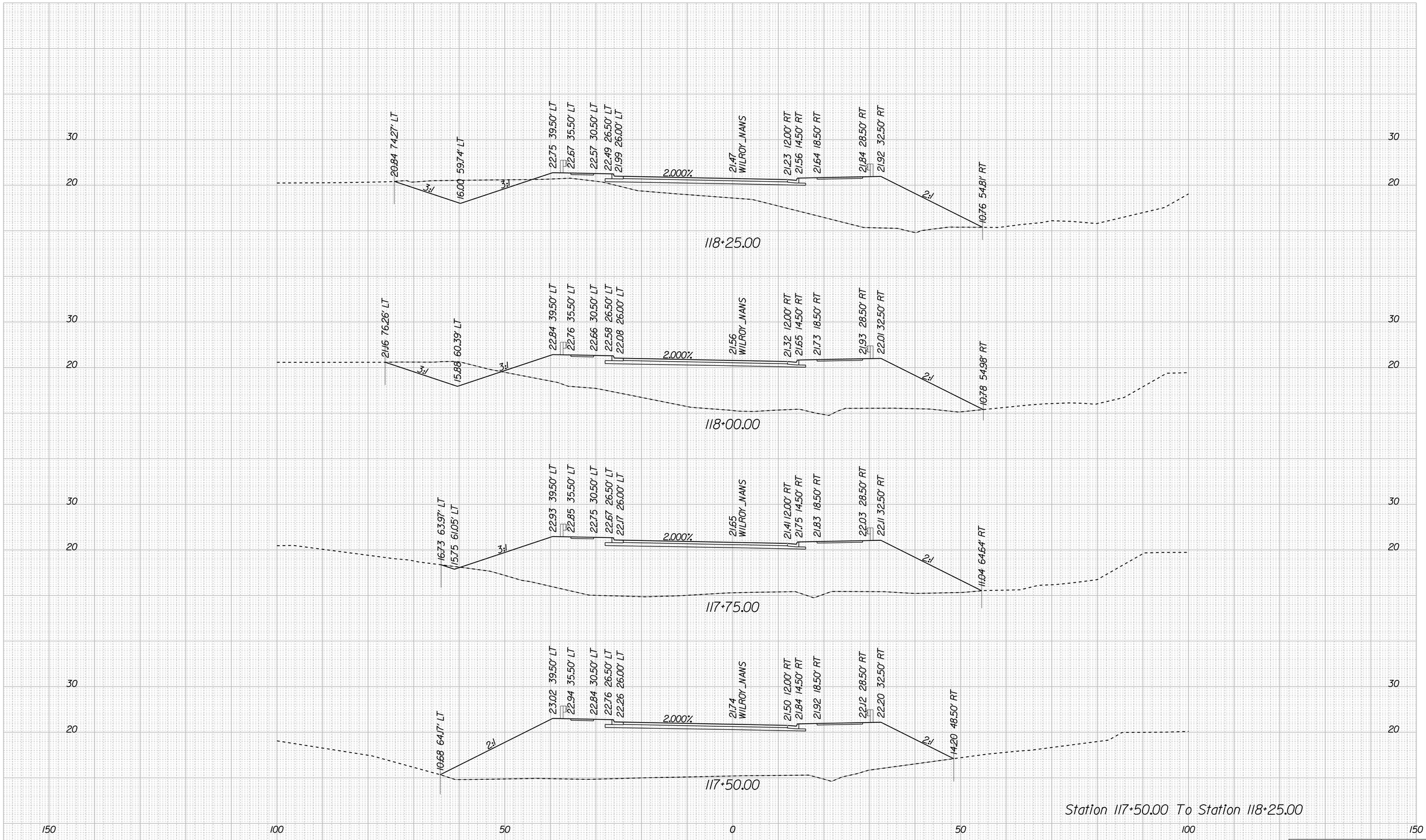

ROAD NAME	SHEET NO.
	XS-16

7/24/2020

I:\Projects\7000\7354-Nansemond Wilroy Overpass\7354\dt\7354VS_Sheet_Wilroy_Nansdgn

CROSS SECTIONS

SCALE 1 IN. = 10 FT

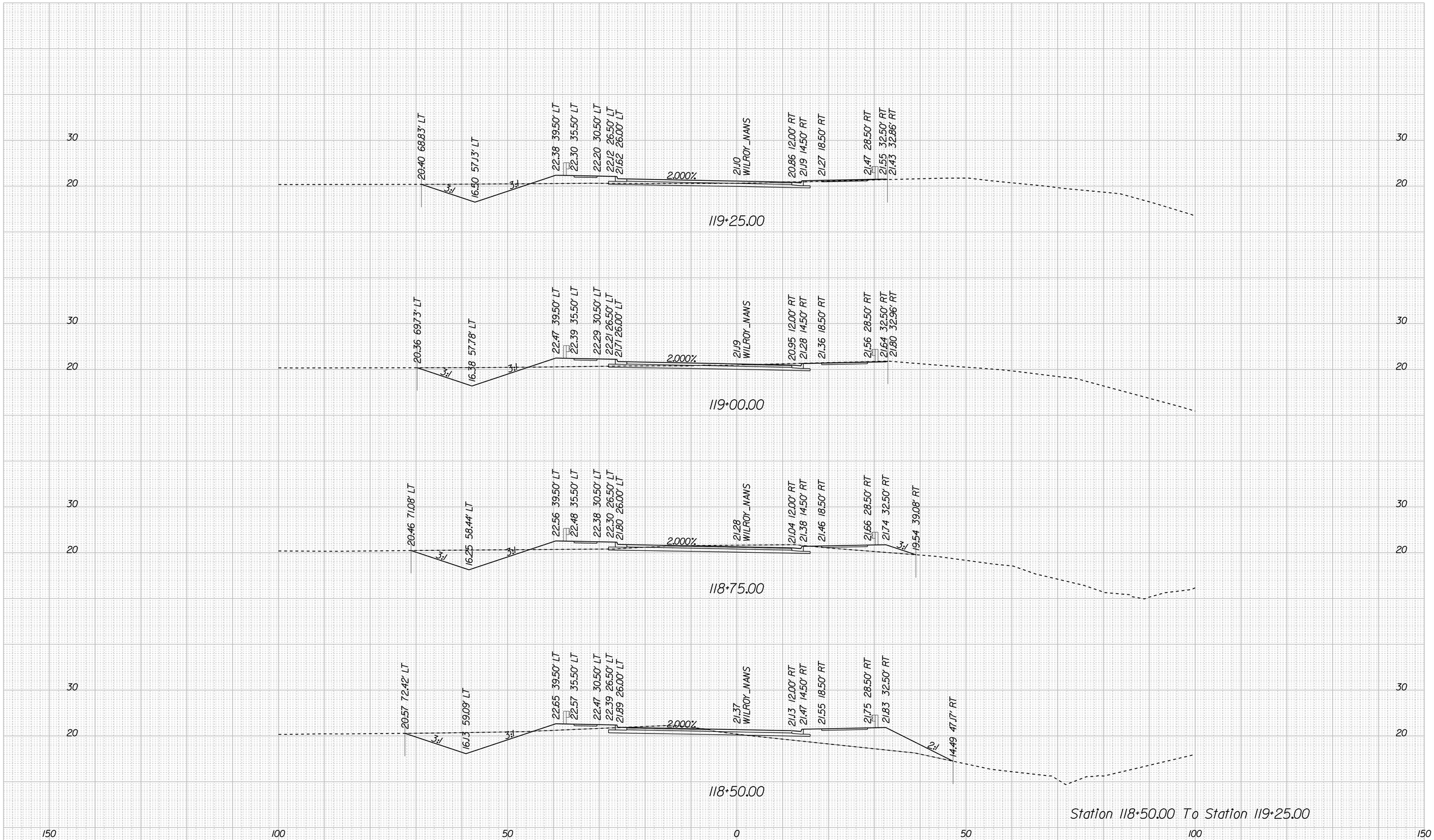

ROAD NAME	SHEET NO.
	XS-17

7/24/2020

I:\Projects\7000\7354-Nansemond Wilroy Overpass\7354ut7354VS_Sheet_Wilroy_Nans.dgn

CROSS SECTIONS

SCALE 1 IN. = 10 FT

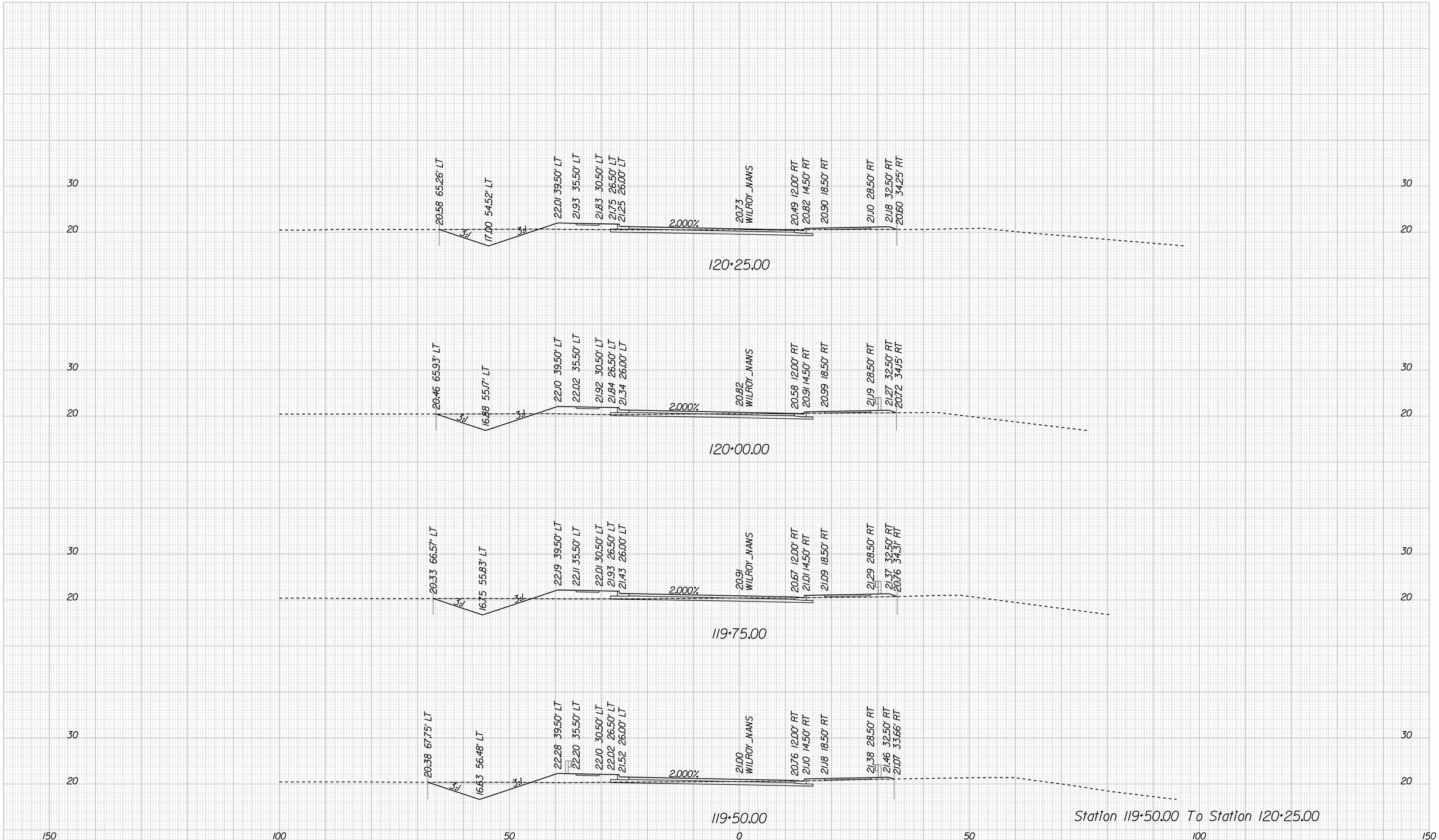

ROAD NAME	SHEET NO.
	XS-18

7/24/2020

I:\Projects\0000\354-Nansemond Wilroy Overpass\354dt354-XS_Sheet_Wilroy_Nans.dgn

CROSS SECTIONS

SCALE 1 IN. = 10 FT



Station 120+50.00 To Station 121+75.00

ROAD NAME	SHEET NO.
	XS-19

7/24/2020

I:\Projects\7000\7354-Nansemond Wilroy Overpass\7354ad7354VS_Sheet_Wilroy_Nans.dgn

CROSS SECTIONS

SCALE 1 IN. = 10 FT



Station 122+00.00 To Station 123+25.00

ROAD NAME	SHEET NO.
	XS-20

7/24/2020

I:\Projects\7000\7354-Nansemond Wilroy Overpass\7354ad7354VS_Sheet_Wilroy_Nans.dgn

CROSS SECTIONS

SCALE 1 IN. = 10 FT



ROAD NAME	SHEET NO.
	XS-21

7/24/2020

I:\Projects\7000\7354-Nansemond Wilroy Overpass\7354ut7354-VS_Sheet_Wilroy_Nans.dgn

CROSS SECTIONS

SCALE 1 IN. = 10 FT



ROAD NAME	SHEET NO.
	XS-22

7/24/2020

I:\Projects\7000\7354-Nansemond Wilroy Overpass\7354ad7354-VS_Sheet_Wilroy_Nans.dgn

CROSS SECTIONS

SCALE 1 IN. = 10 FT

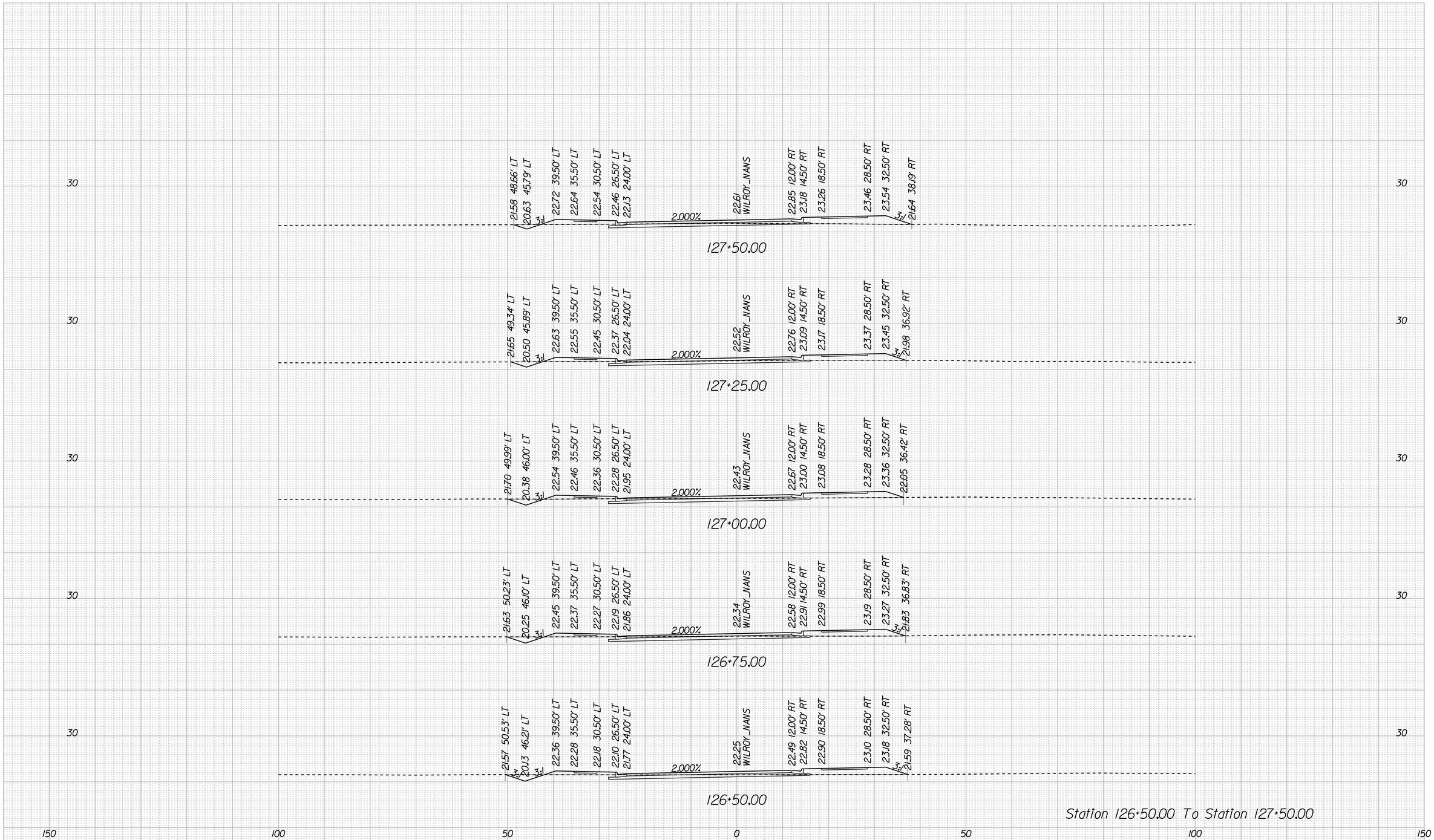

ROAD NAME	SHEET NO.
	XS-23

7/24/2020

I:\Projects\7000\7354-Nansemond Wilroy Overpass\7354ad7354VS_Sheet_Wilroy_Nans.dgn

CROSS SECTIONS

SCALE 1 IN. = 10 FT



ROAD NAME	SHEET NO.
	XS-24

7/24/2020

I:\Projects\7000\7354-Nansemond Wilroy Overpass\7354df354AVS_Sheet_Wilroy_Nans.dgn

CROSS SECTIONS

SCALE 1 IN. = 10 FT

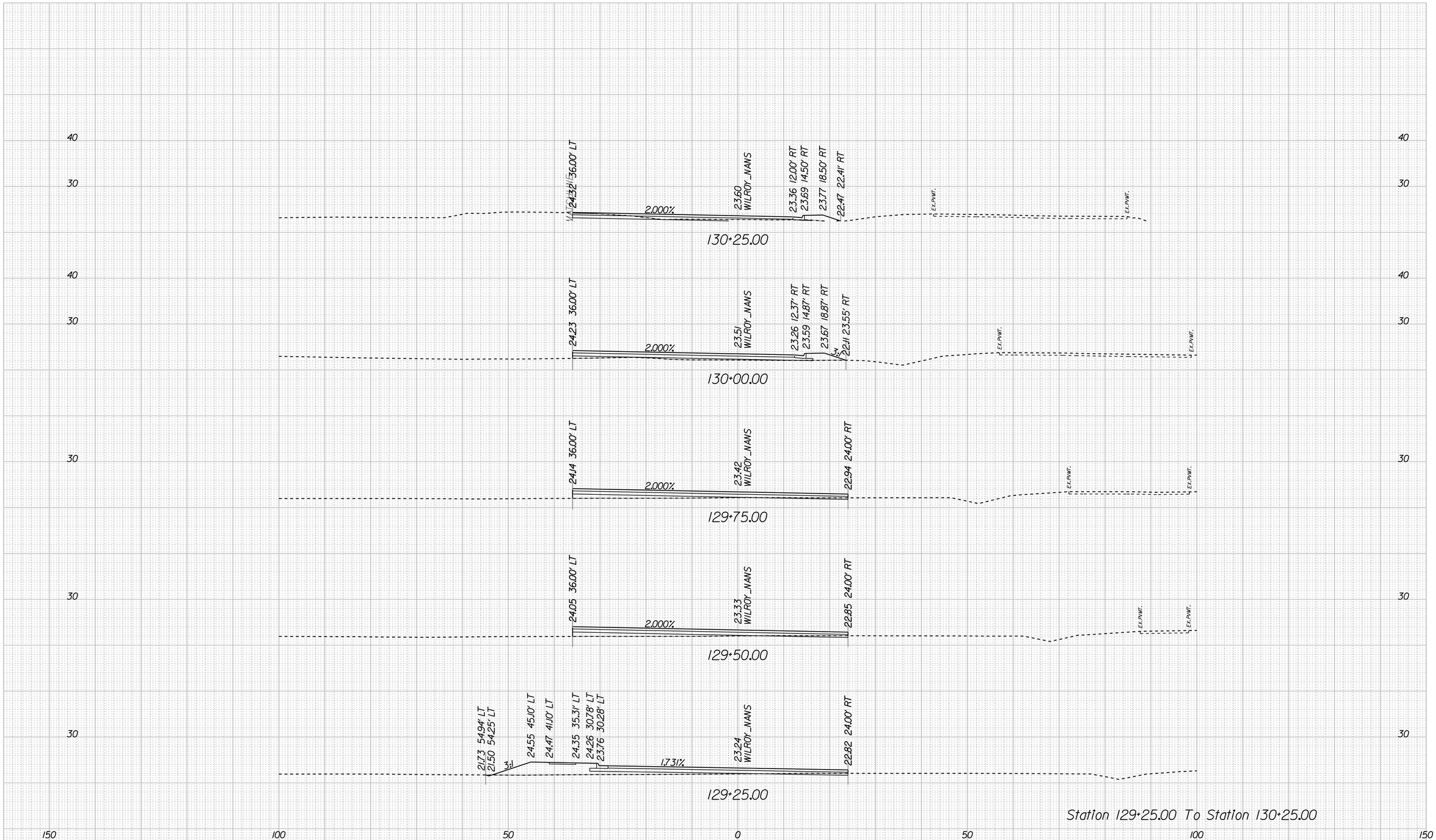

ROAD NAME	SHEET NO.
	XS-25

7/24/2020

I:\Projects\7000\7354-Nansemond Wilroy Overpass\7354ad7354VS_Sheet_Wilroy_Nans.dgn

CROSS SECTIONS

SCALE 1 IN. = 10 FT

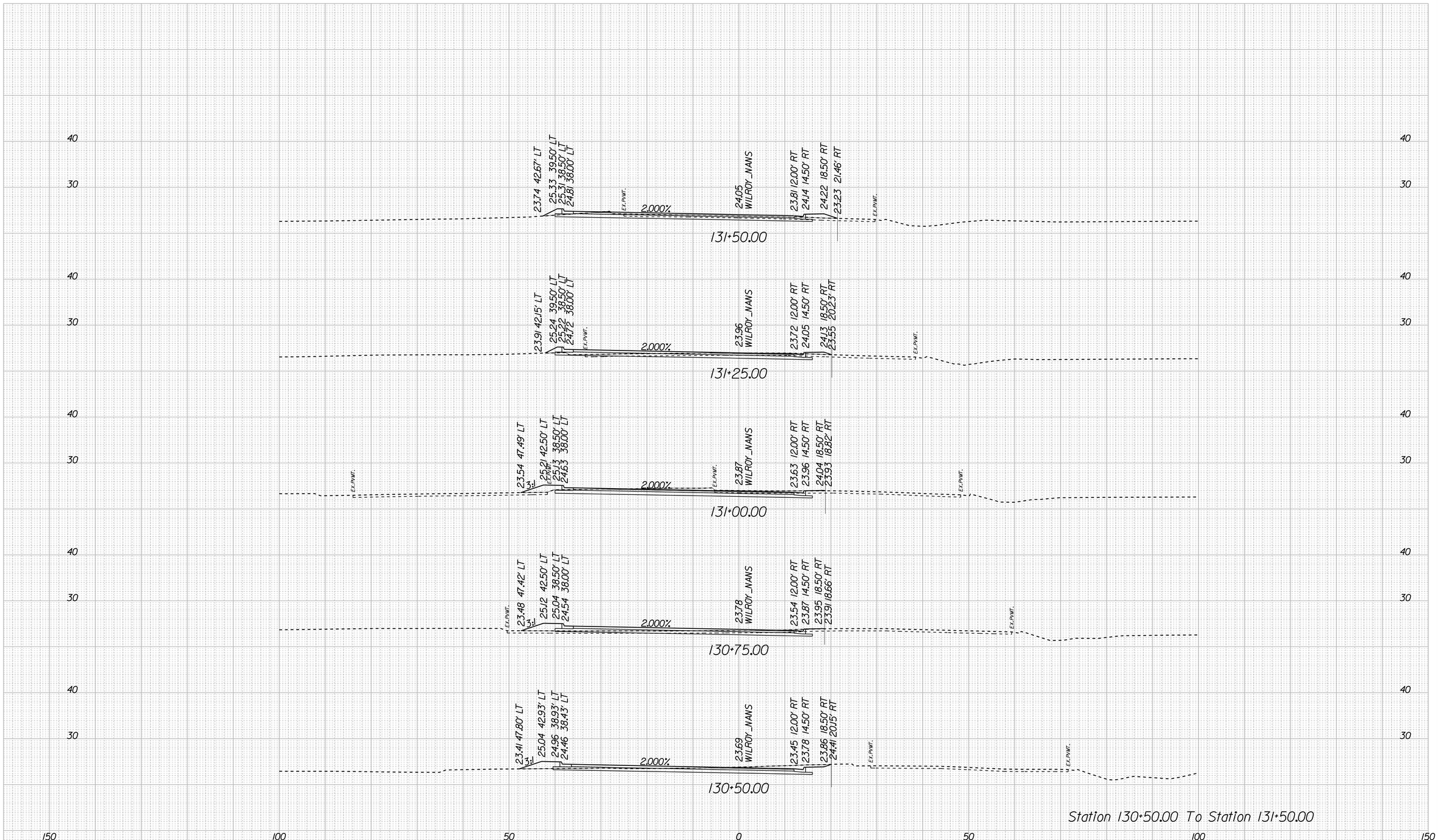

Station 130+50.00 To Station 131+50.00

ROAD NAME	SHEET NO.
	XS-26

7/24/2020

I:\Projects\7000\7354-Nansemond Wilroy Overpass\7354df354AVS_Sheet_Wilroy_Nans.dgn

CROSS SECTIONS

SCALE 1 IN. = 10 FT

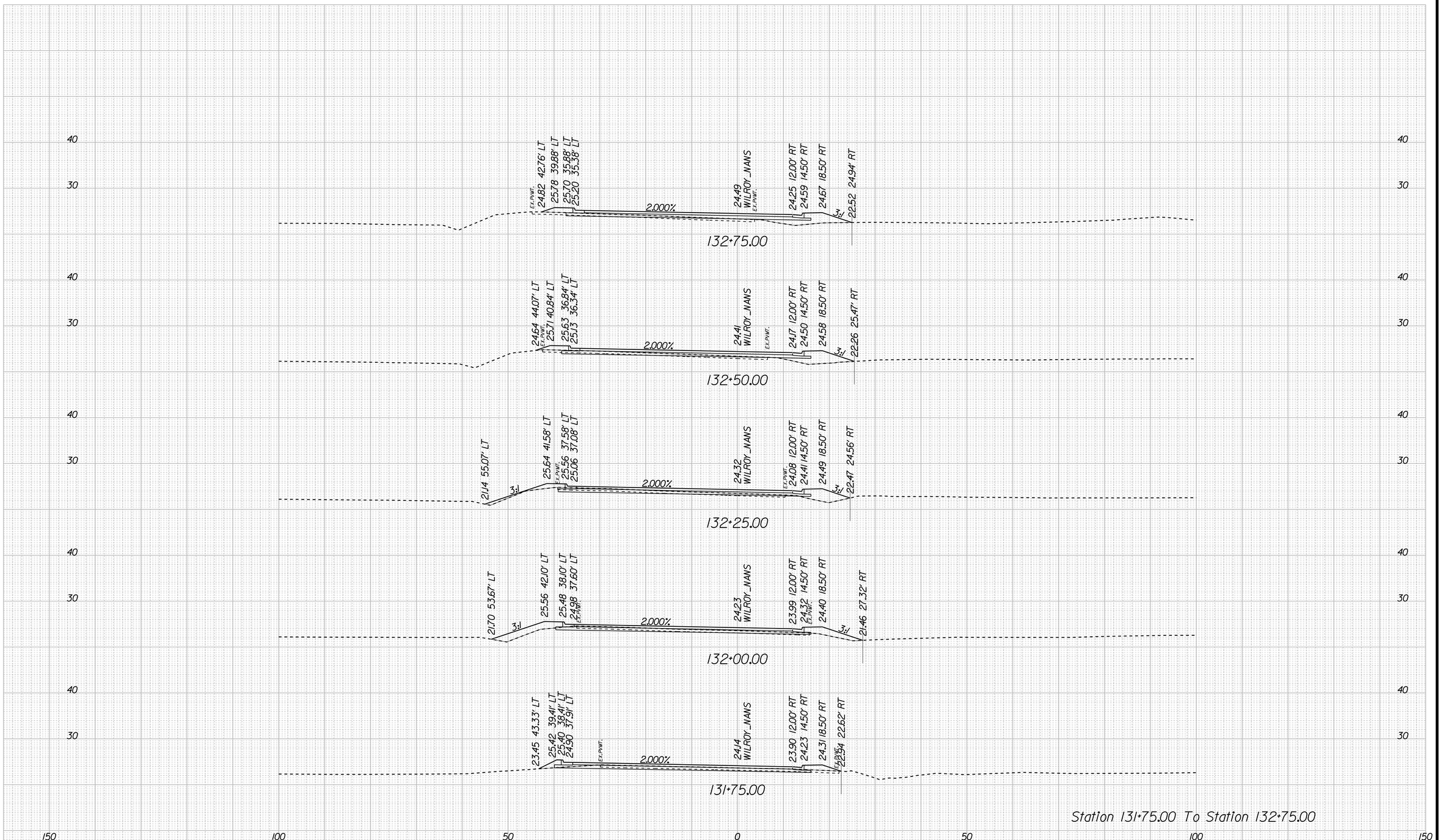

ROAD NAME	SHEET NO.
	XS-27

7/24/2020

I:\Projects\7000\7354-Nansemond Wilroy Overpass\7354df354AVS_Sheet_Wilroy_Nans.dgn

CROSS SECTIONS

SCALE 1 IN. = 10 FT

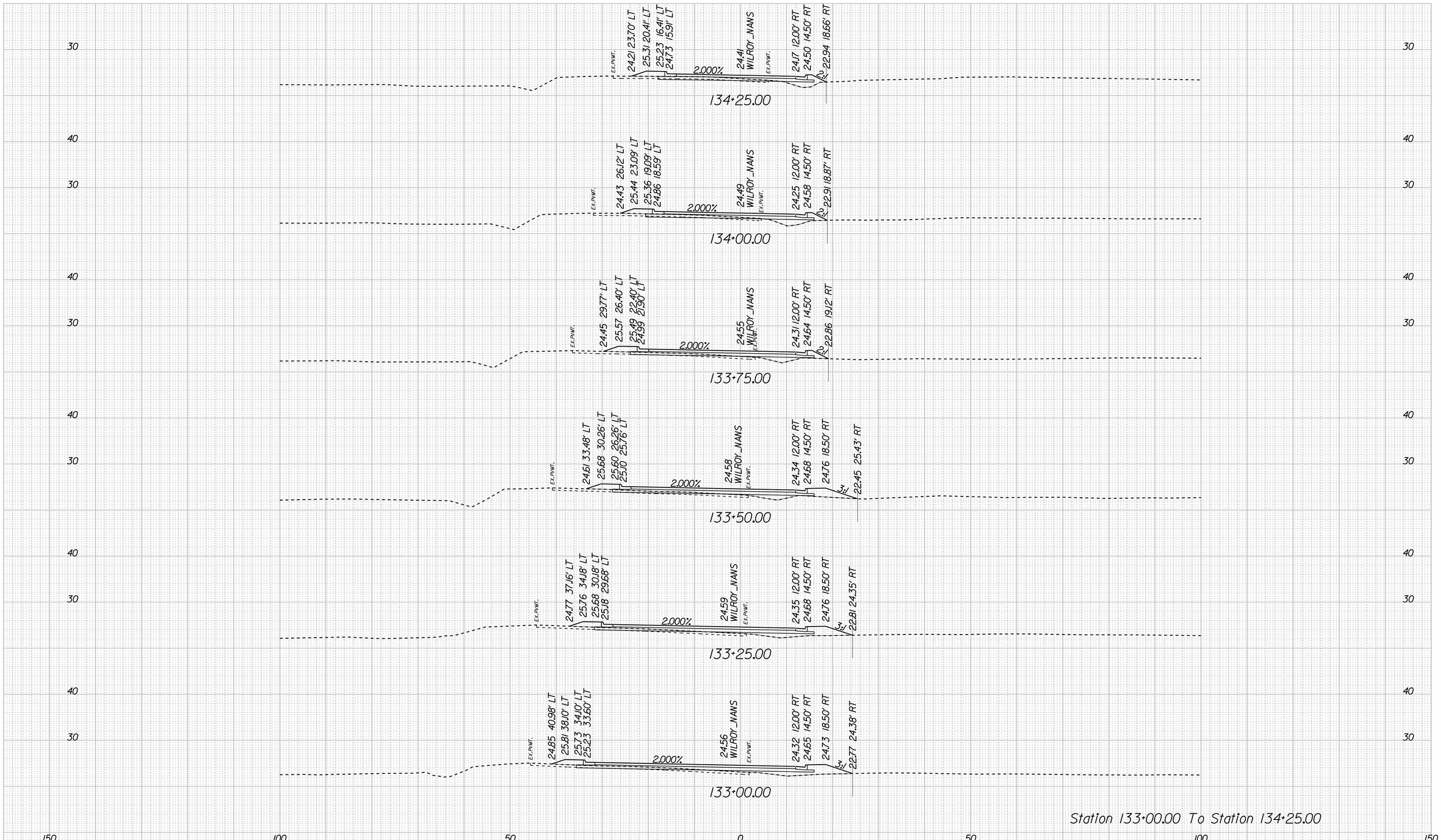

Station 133+00.00 To Station 134+25.00

ROAD NAME	SHEET NO.
	XS-28

7/24/2020

I:\Projects\7000\7354-Nansemond Wilroy Overpass\7354df354AVS_Sheet_Wilroy_Nans.dgn

CROSS SECTIONS

SCALE 1 IN. = 10 FT

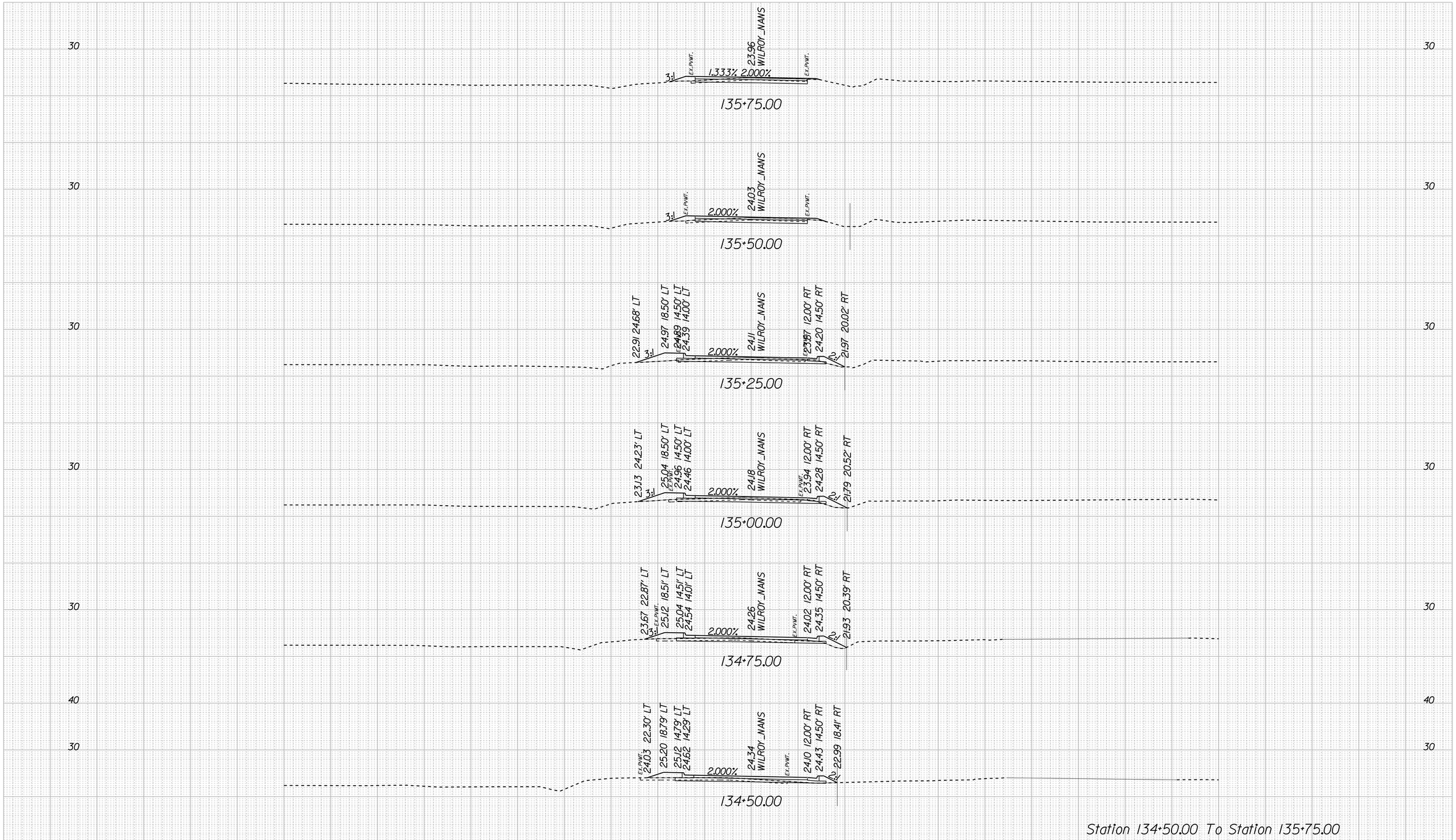

ROAD NAME	SHEET NO.
	XS-29

7/24/2020

I:\Projects\7000\7354-Nansemond Wilroy Overpass\7354\df7354XS_Sheet_Wilroy_Nans.dgn

CROSS SECTIONS

SCALE 1 IN. = 10 FT

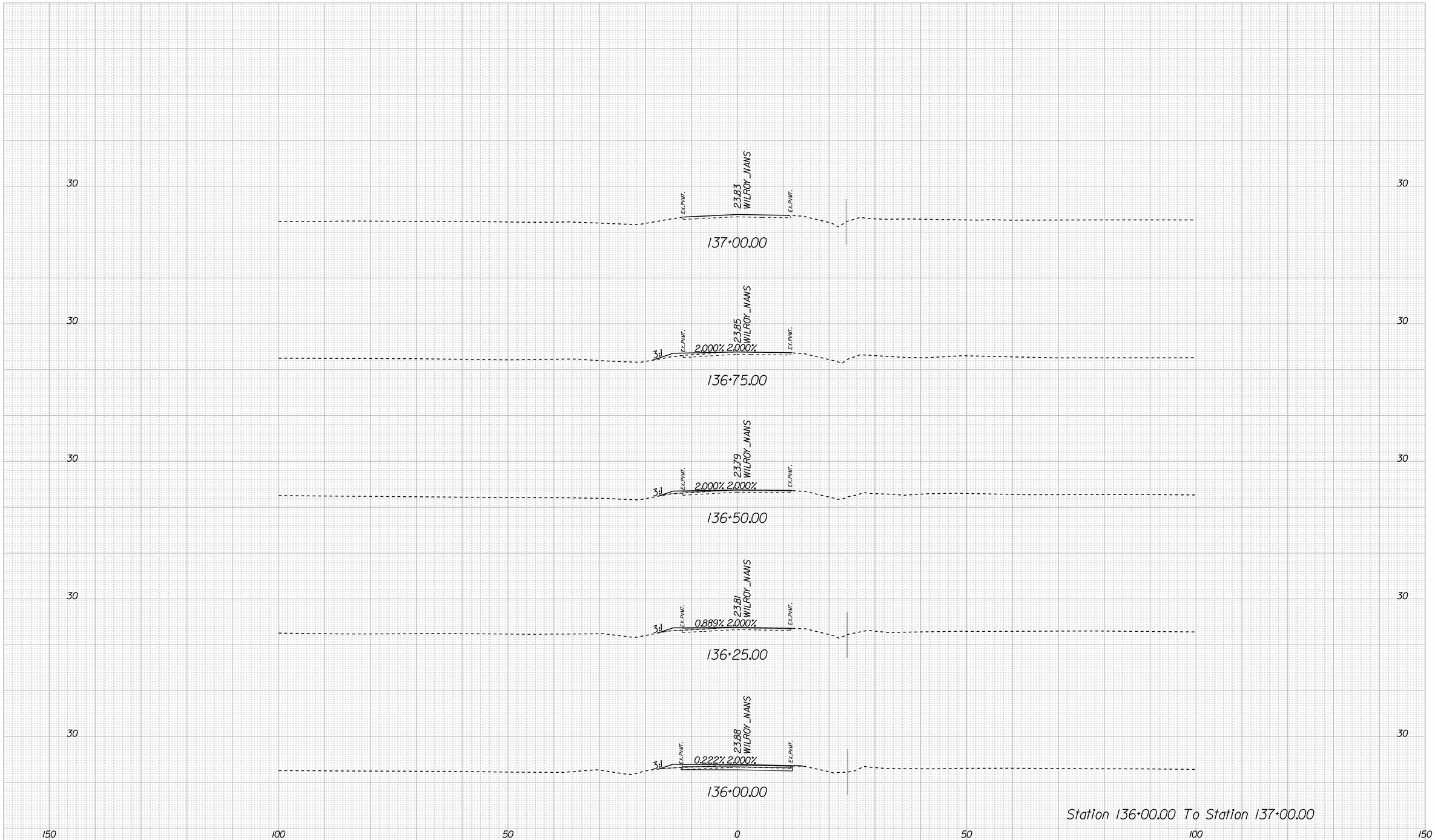

ROAD NAME	SHEET NO.
	XS-30

7/24/2020

I:\Projects\7000\7354-Nansemond Wilroy Overpass\7354cd7354-XS_Sheet_Wilroy_Nans.dgn

CROSS SECTIONS

SCALE 1 IN. = 10 FT

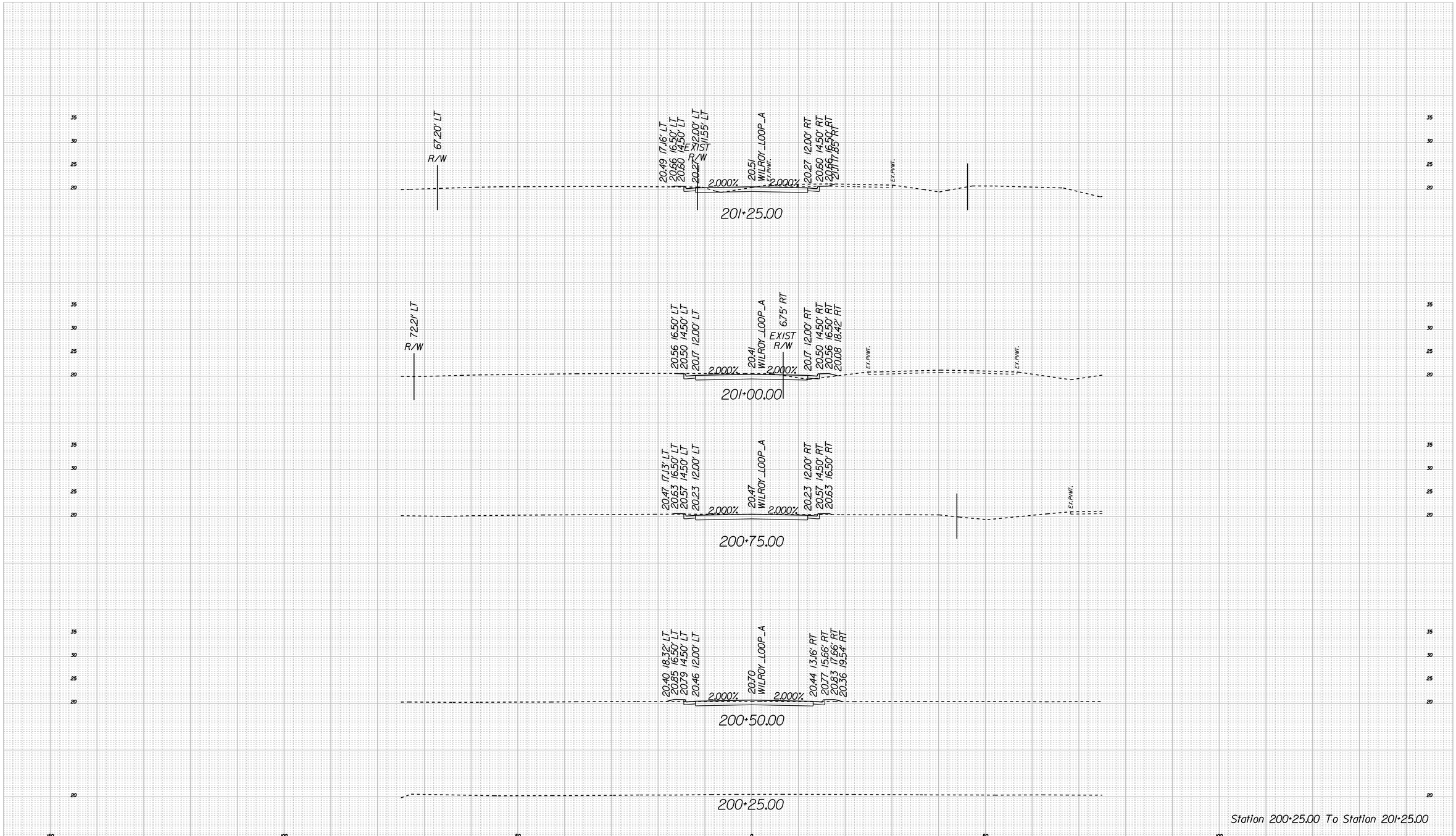

Station 200+25.00 To Station 201+25.00

ROAD NAME	SHEET NO.
NANSEMOND OVERPASS	XS-31

7/24/2020

I:\Projects\7000\7354-Nansemond Wilroy Overpass\7354ut7354VS_Sheet_Wilroy Loop A.dgn

CROSS SECTIONS

SCALE 1 IN. = 10 FT

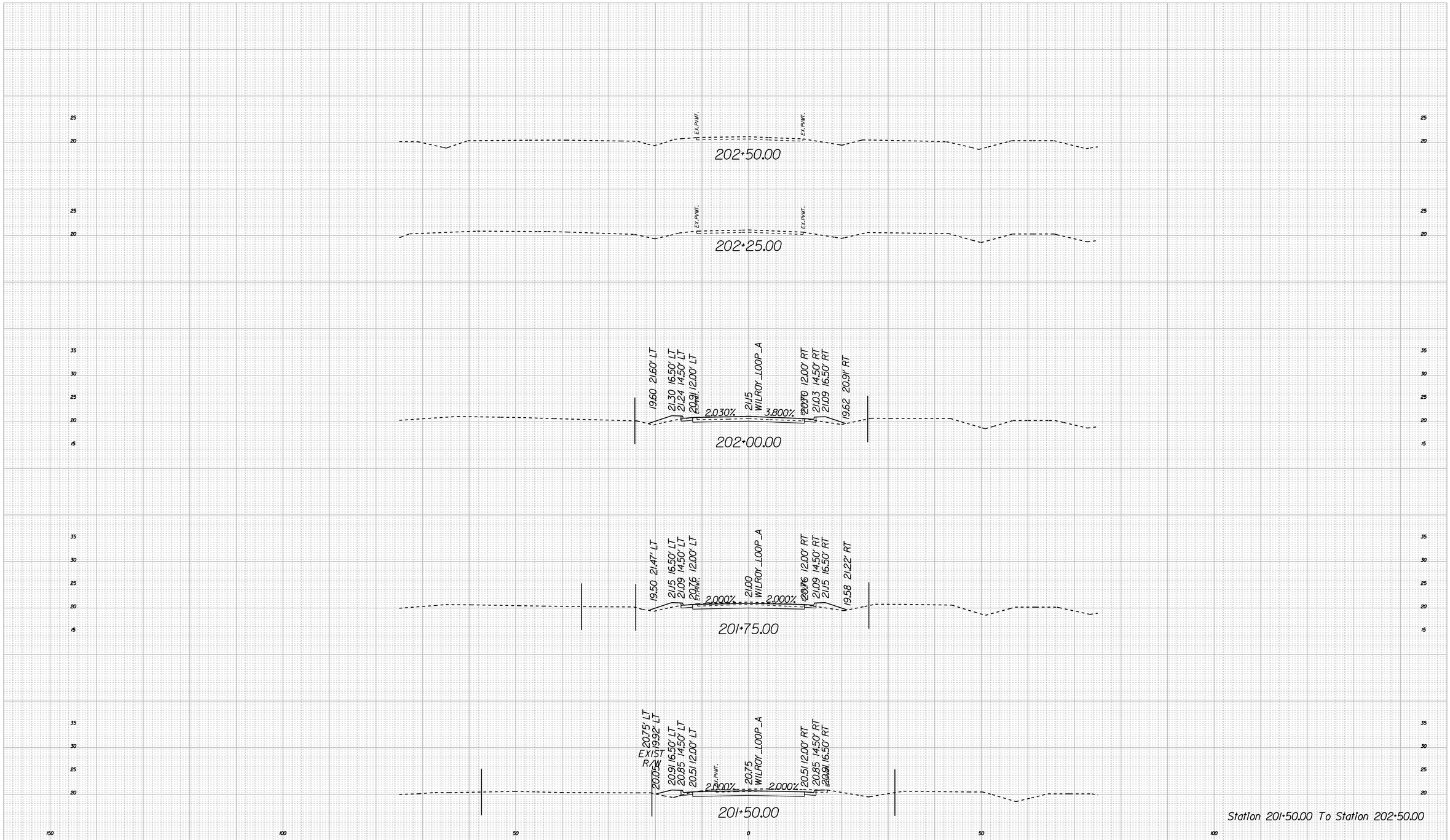

ROAD NAME	SHEET NO.
NANSEMOND OVERPASS	XS-32

7/24/2020

I:\Projects\7000\7354-Nansemond Wilroy Overpass\7354Rd7354VS_Sheet_Wilroy Loop A.dgn

CROSS SECTIONS

SCALE 1 IN. = 10 FT

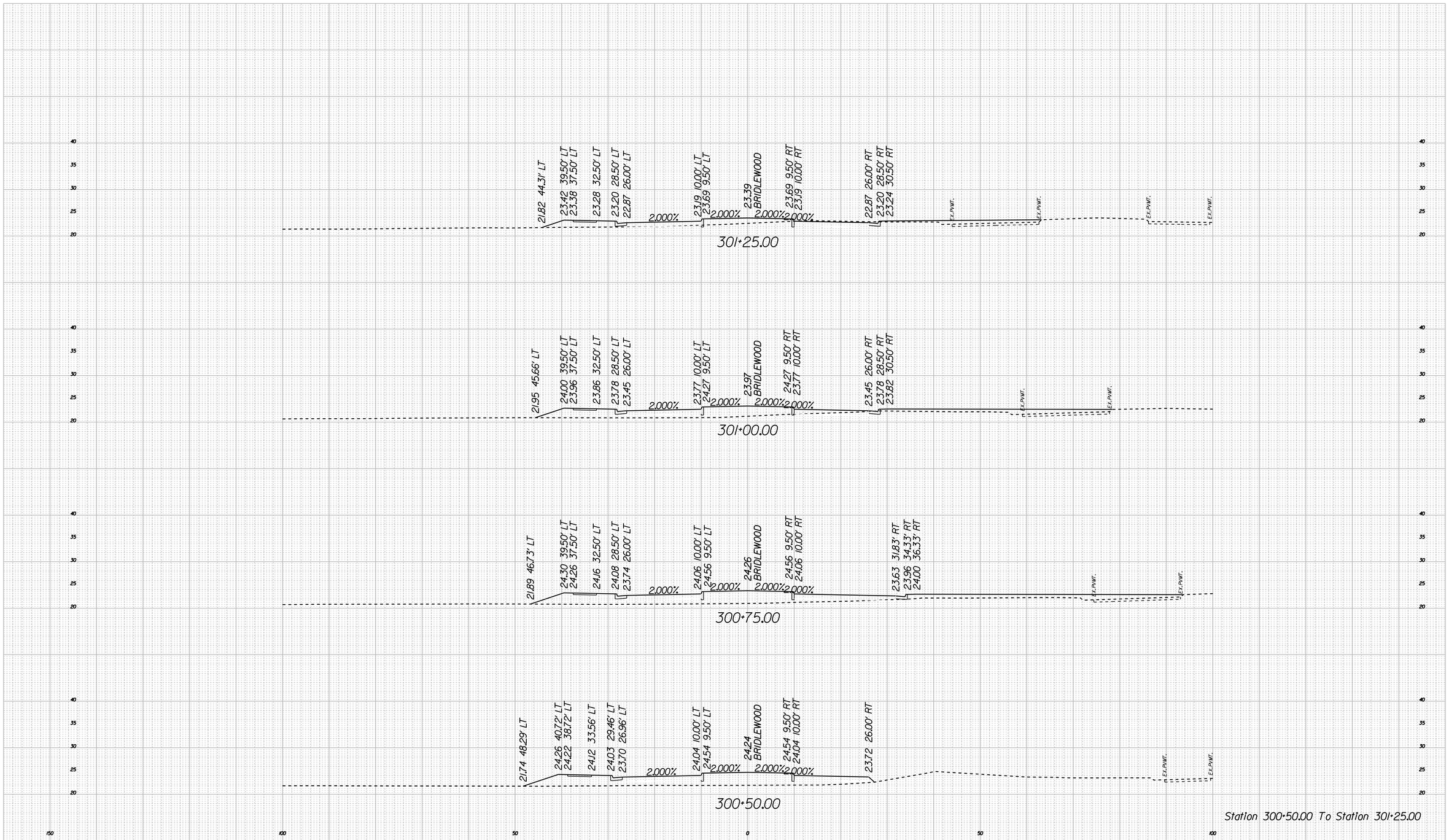

Station 300+50.00 To Station 301+25.00

ROAD NAME	SHEET NO.
NANSEMOND OVERPASS	XS-33

7/24/2020

I:\Projects\7000\7354-Nansemond Wilroy Overpass\7354dT354-XS_Sheet_Bridlewood.dgn

CROSS SECTIONS

SCALE 1 IN. = 10 FT

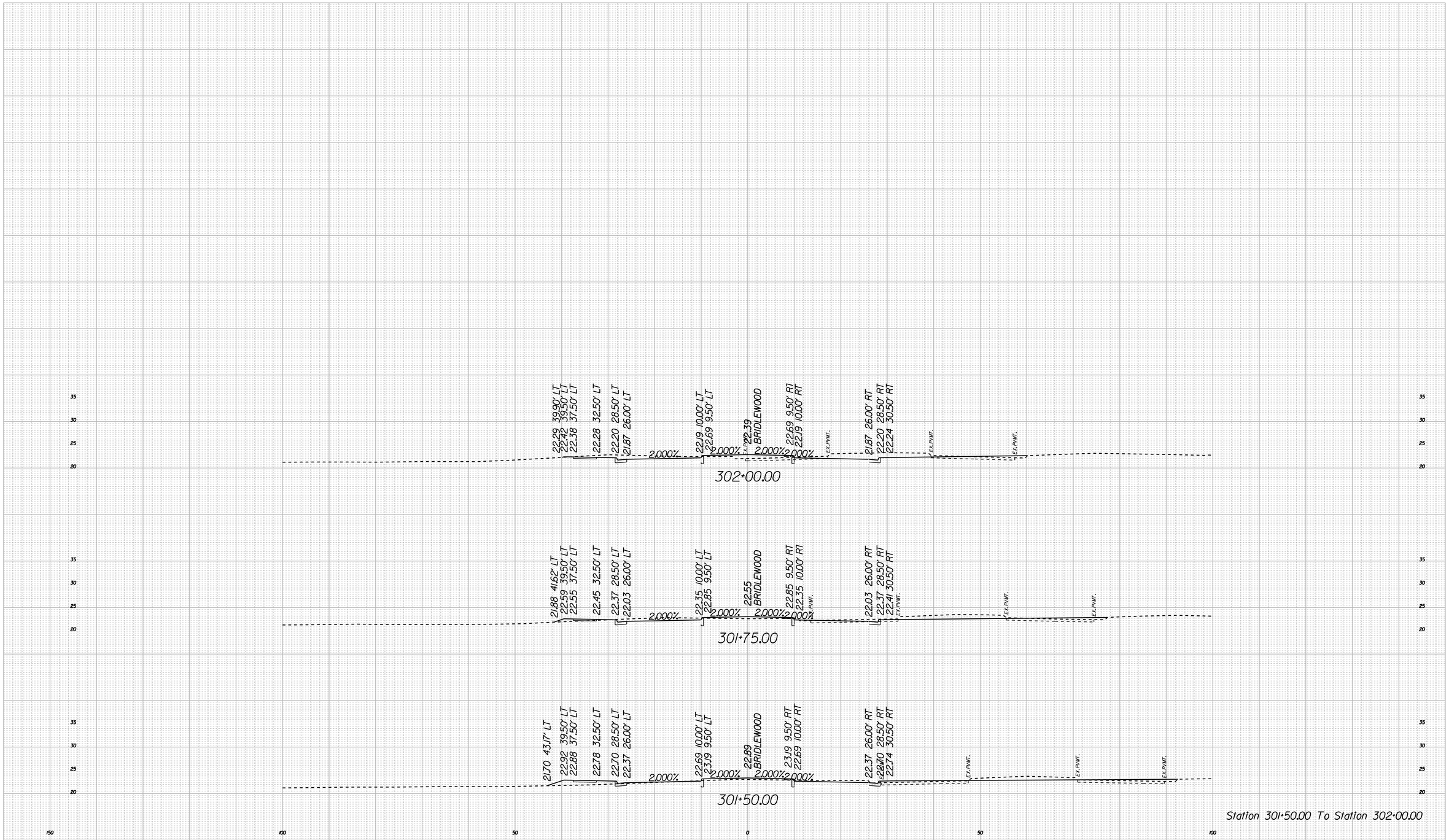

Station 301+50.00 To Station 302+00.00

ROAD NAME	SHEET NO.
NANSEMOND OVERPASS	XS-34

7/24/2020

I:\Projects\7000\7354-Nansemond Wilroy Overpass\7354\d7354XS_Steel_Bridlewood.dgn

CROSS SECTIONS

SCALE 1 IN. = 10 FT

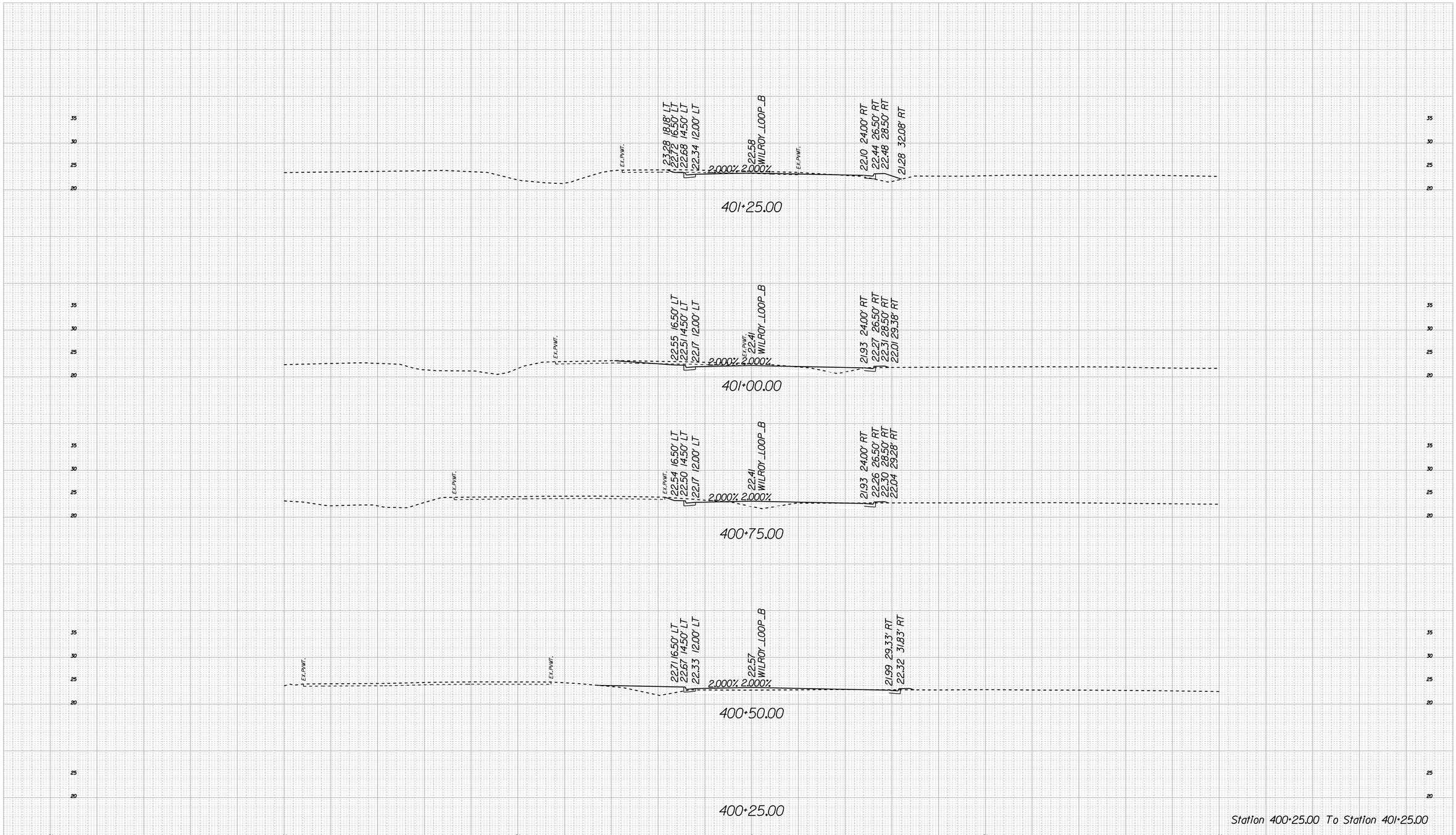

ROAD NAME	SHEET NO.
NANSEMOND OVERPASS	XS-35

7/24/2020

I:\Projects\7000\7354-Nansemond Wilroy Overpass\7354df354AVS_Sheet_Wilroy Loop B.dgn

CROSS SECTIONS

SCALE 1 IN. = 10 FT

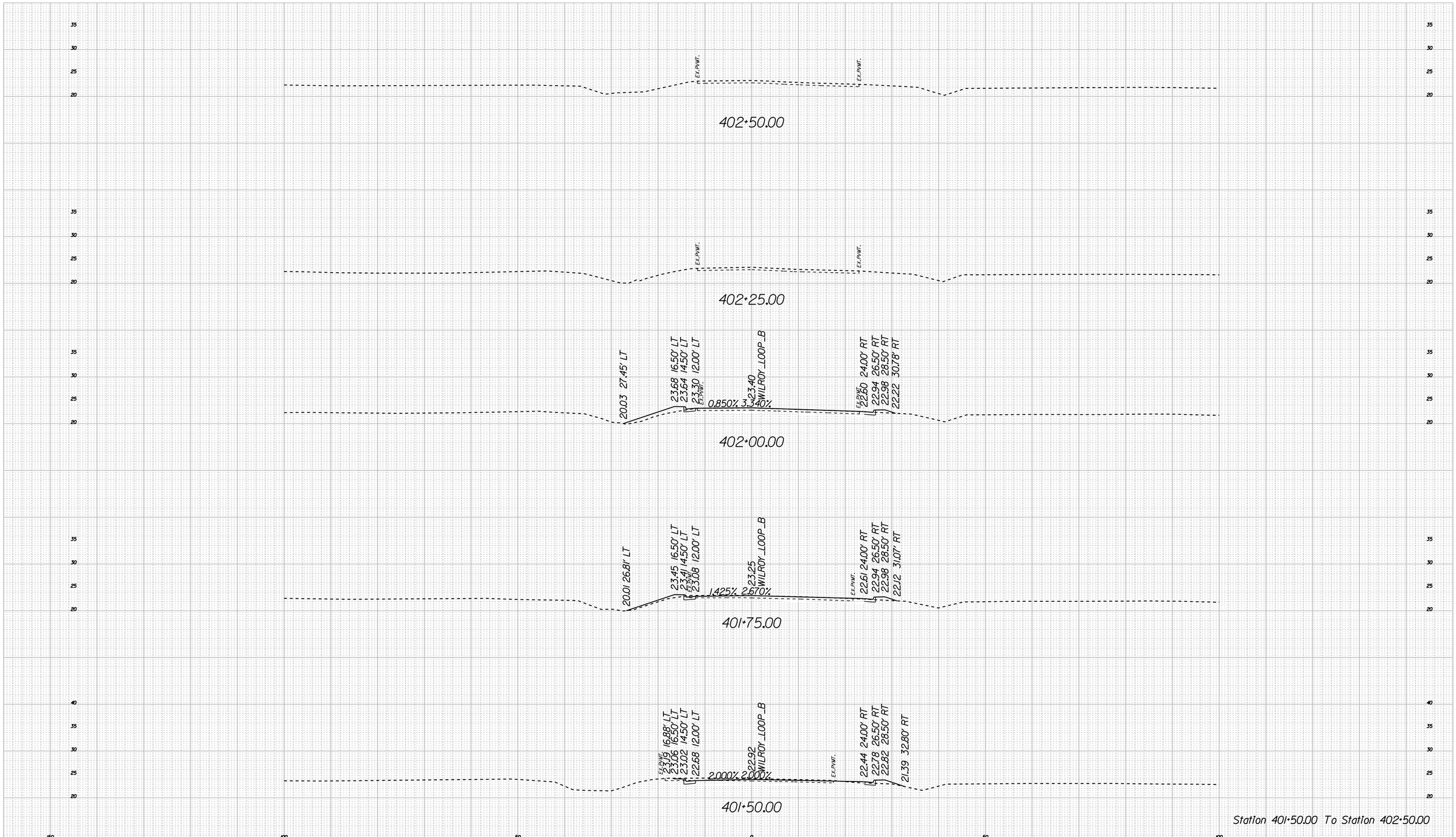

ROAD NAME	SHEET NO.
NANSEMOND OVERPASS	XS-36

7/24/2020

I:\Projects\7000\7354-Nansemond Wilroy Overpass\7354xd\7354-VS_Sheet_Wilroy Loop B.dgn

CROSS SECTIONS

SCALE 1 IN. = 10 FT

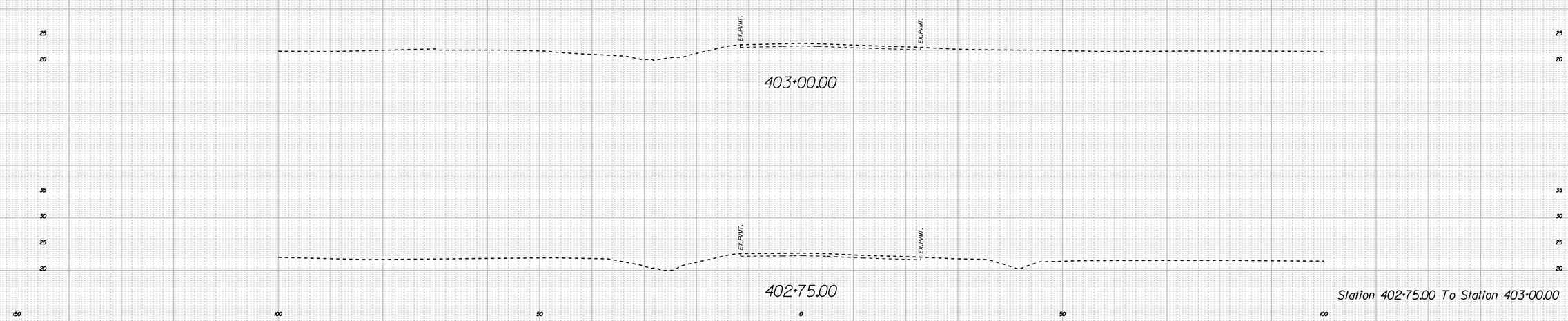

Station 402+75.00 To Station 403+00.00

ROAD NAME	SHEET NO.
NANSEMOND OVERPASS	XS-37

7/24/2020

i:\Projects\7000\7354-Nansemond Wilroy Overpass\7354xd\7354-VS_Sheet_Wilroy Loop.dgn

CROSS SECTIONS

SCALE 1 IN. = 10 FT

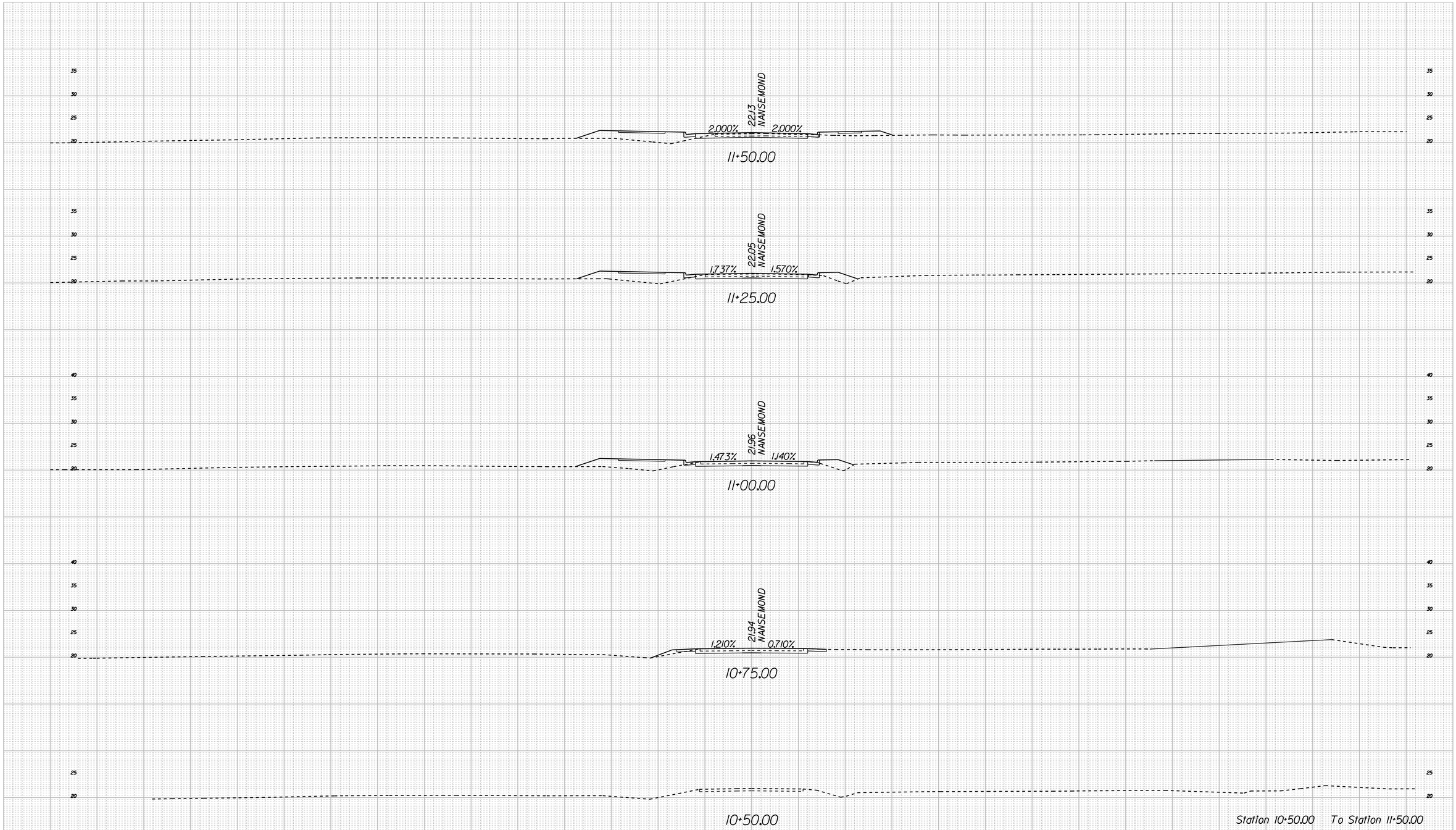

ROAD NAME	SHEET NO.
NANSEMOND OVERPASS	XS-38

7/24/2020

I:\Projects\7000\7-354-Nansemond Wilroy Overpass\7354\d7354XS_Steel_Nansemond.dgn

CROSS SECTIONS

SCALE 1 IN. = 10 FT

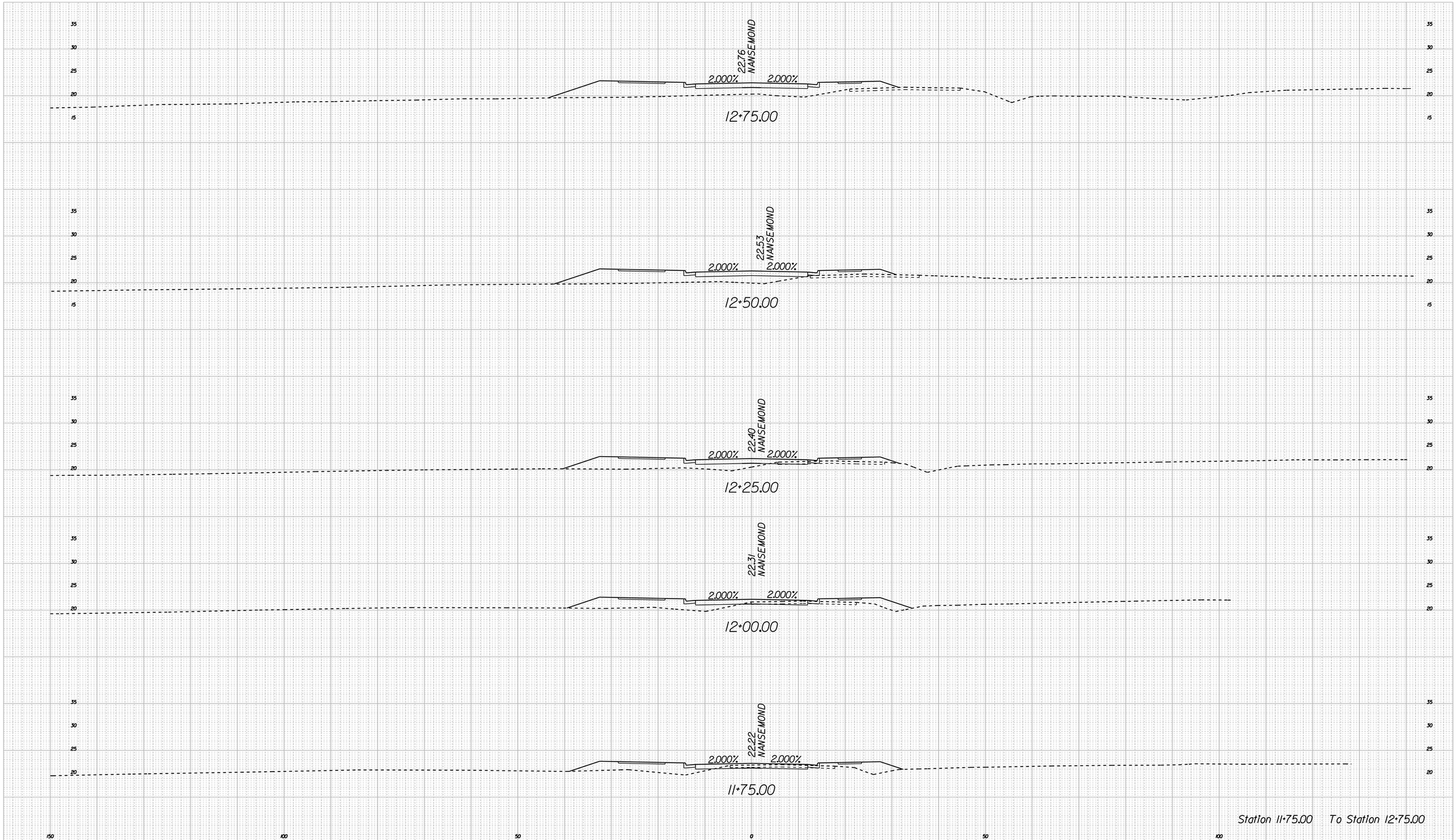

Station 11+75.00 To Station 12+75.00

ROAD NAME	SHEET NO.
NANSEMOND OVERPASS	XS-39

7/24/2020

I:\Projects\7000\7-354-Nansemond Wilroy Overpass\7354\dgn\XS_Steel_Nansemond.dgn

CROSS SECTIONS

SCALE 1 IN. = 10 FT

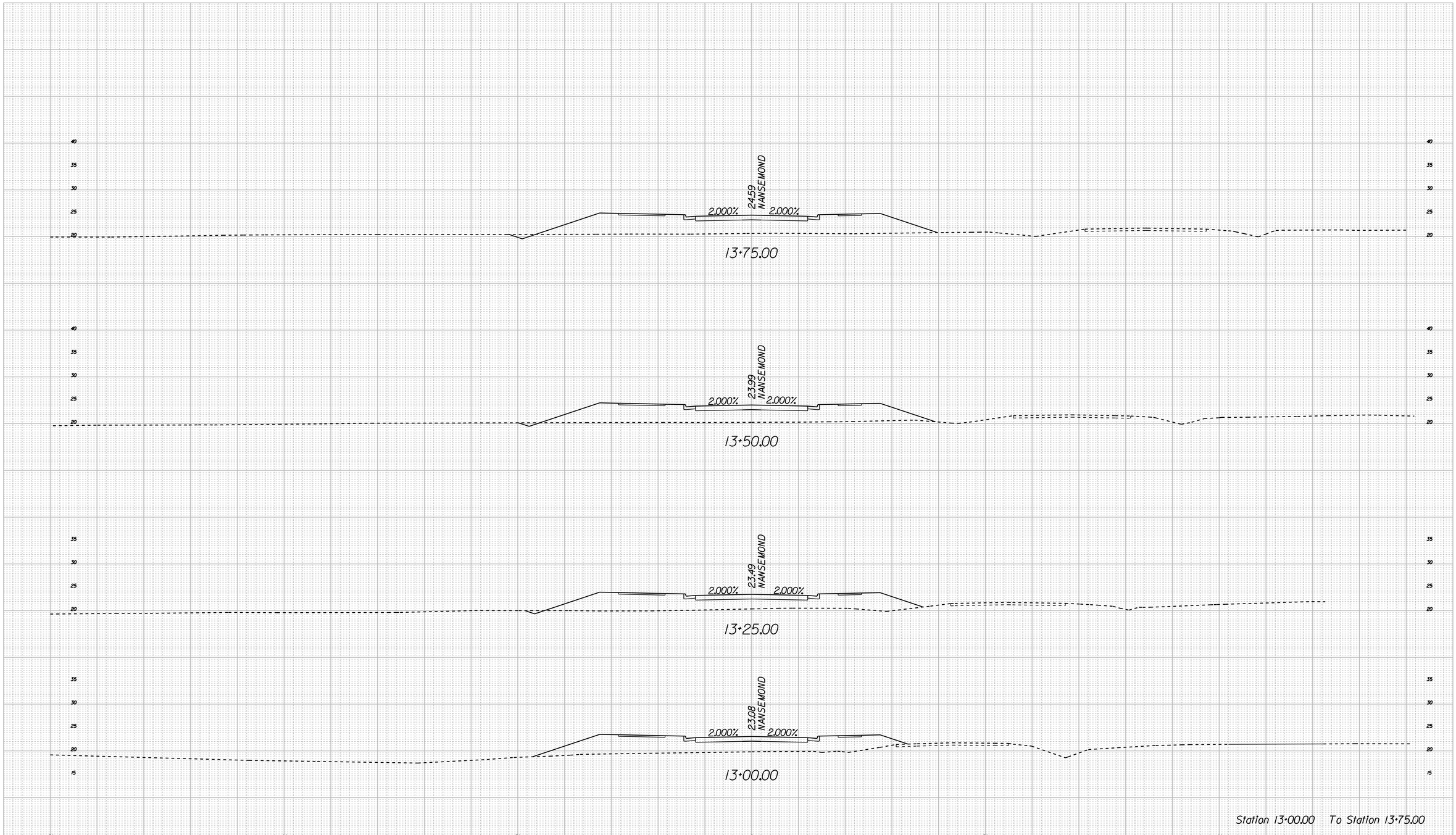

Station 13+00.00 To Station 13+75.00

ROAD NAME	SHEET NO.
NANSEMOND OVERPASS	XS-40

7/24/2020

I:\Projects\7000\7354-Nansemond Wilroy Overpass\7354dd7354-VS_Sheet_Nansemond.dgn

CROSS SECTIONS

SCALE 1 IN. = 10 FT

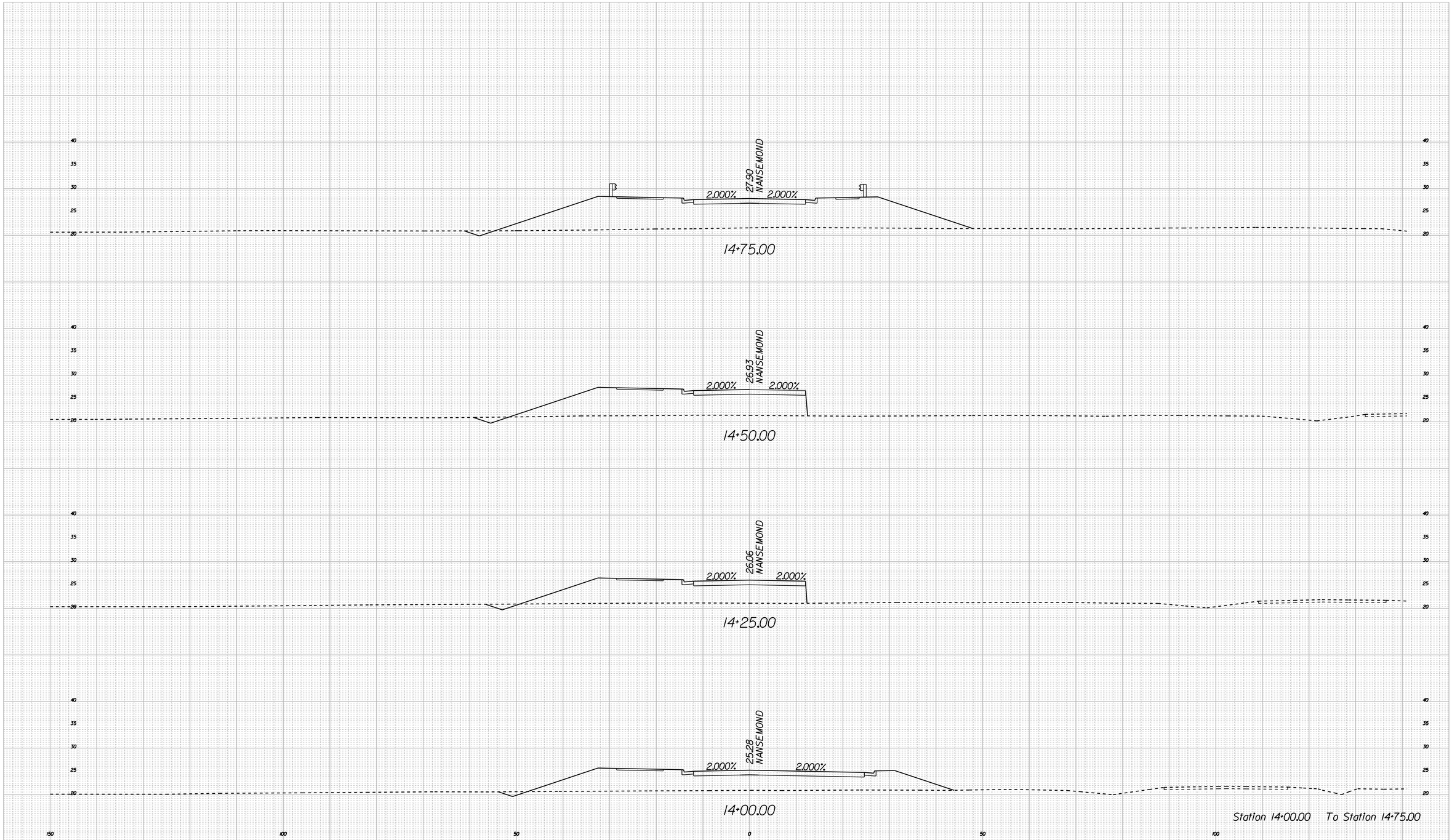

Station 14+00.00 To Station 14+75.00

ROAD NAME	SHEET NO.
NANSEMOND OVERPASS	XS-41

7/24/2020

I:\Projects\7000\7354-Nansemond Wilroy Overpass\7354vdt35AXS_Sheet_Nansemond.dgn

CROSS SECTIONS

SCALE 1 IN. = 10 FT

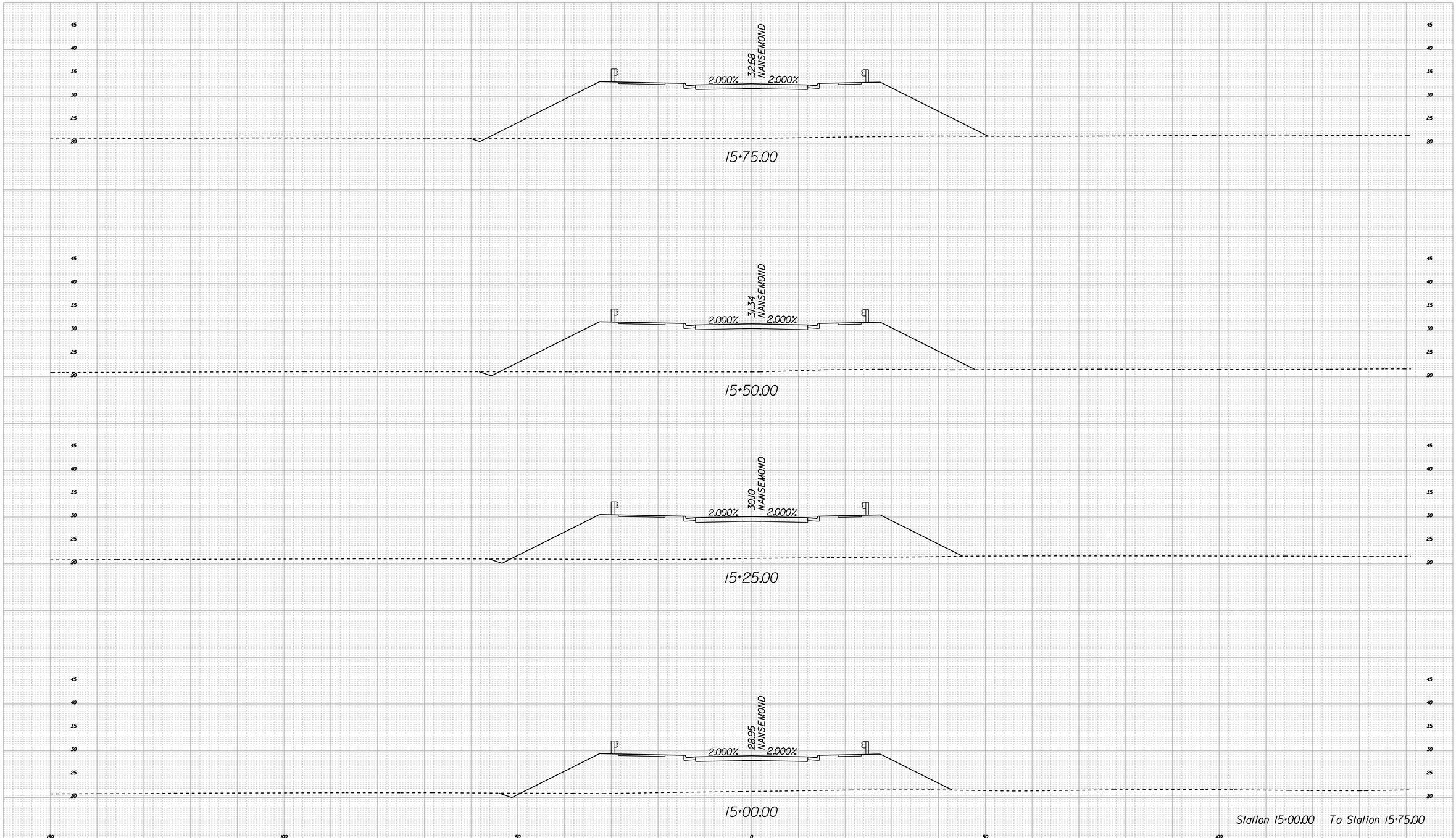

Station 15+00.00 To Station 15+75.00

ROAD NAME	SHEET NO.
NANSEMOND OVERPASS	XS-42

7/24/2020

I:\Projects\7000\7354-Nansemond Wilroy Overpass\7354ud7354VS_Sheet_Nansemond.dgn

CROSS SECTIONS

SCALE 1 IN. = 10 FT

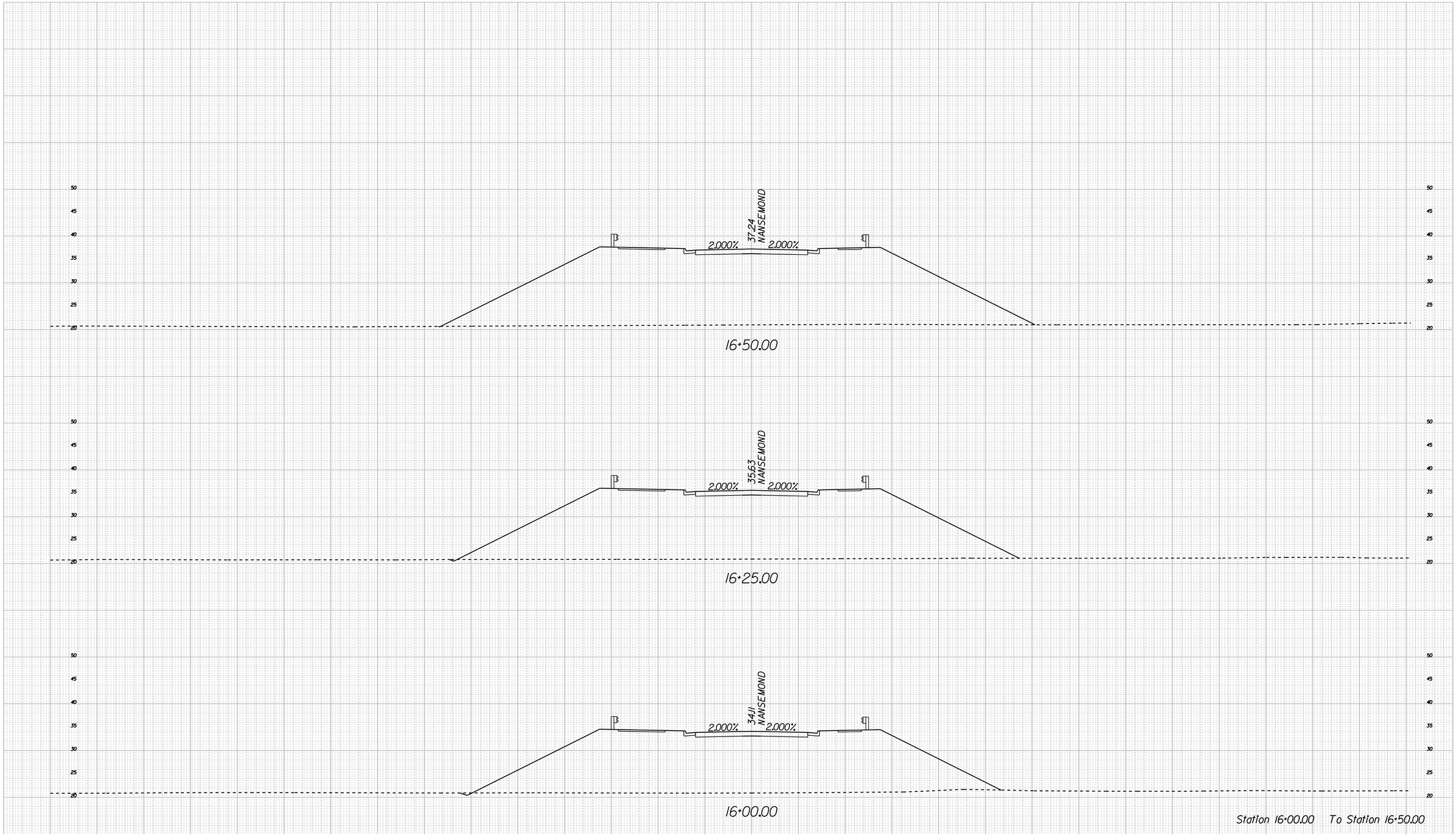

Station 16+00.00 To Station 16+50.00

ROAD NAME	SHEET NO.
NANSEMOND OVERPASS	XS-43

7/24/2020

I:\Projects\7000\7-354-Nansemond Wilroy Overpass\7354\d7354XS_Steel_Nansemond.dgn

CROSS SECTIONS

SCALE 1 IN. = 10 FT

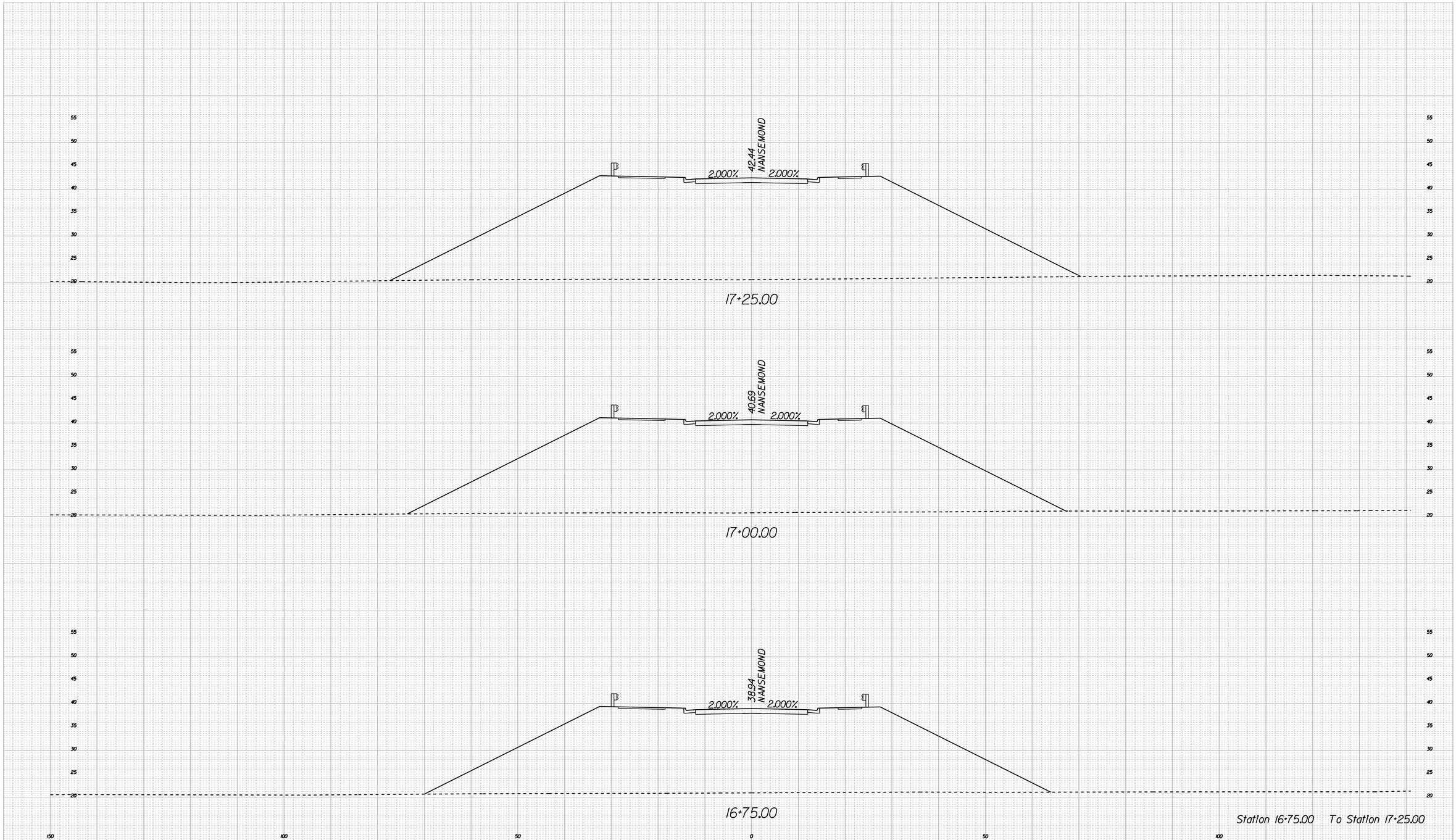

Station 16+75.00 To Station 17+25.00

ROAD NAME	SHEET NO.
NANSEMOND OVERPASS	XS-44

7/24/2020

I:\Projects\7000\7-354-Nansemond Wilroy Overpass\7354\d7354XS_Steel_Nansemond.dgn

CROSS SECTIONS

SCALE 1 IN. = 10 FT

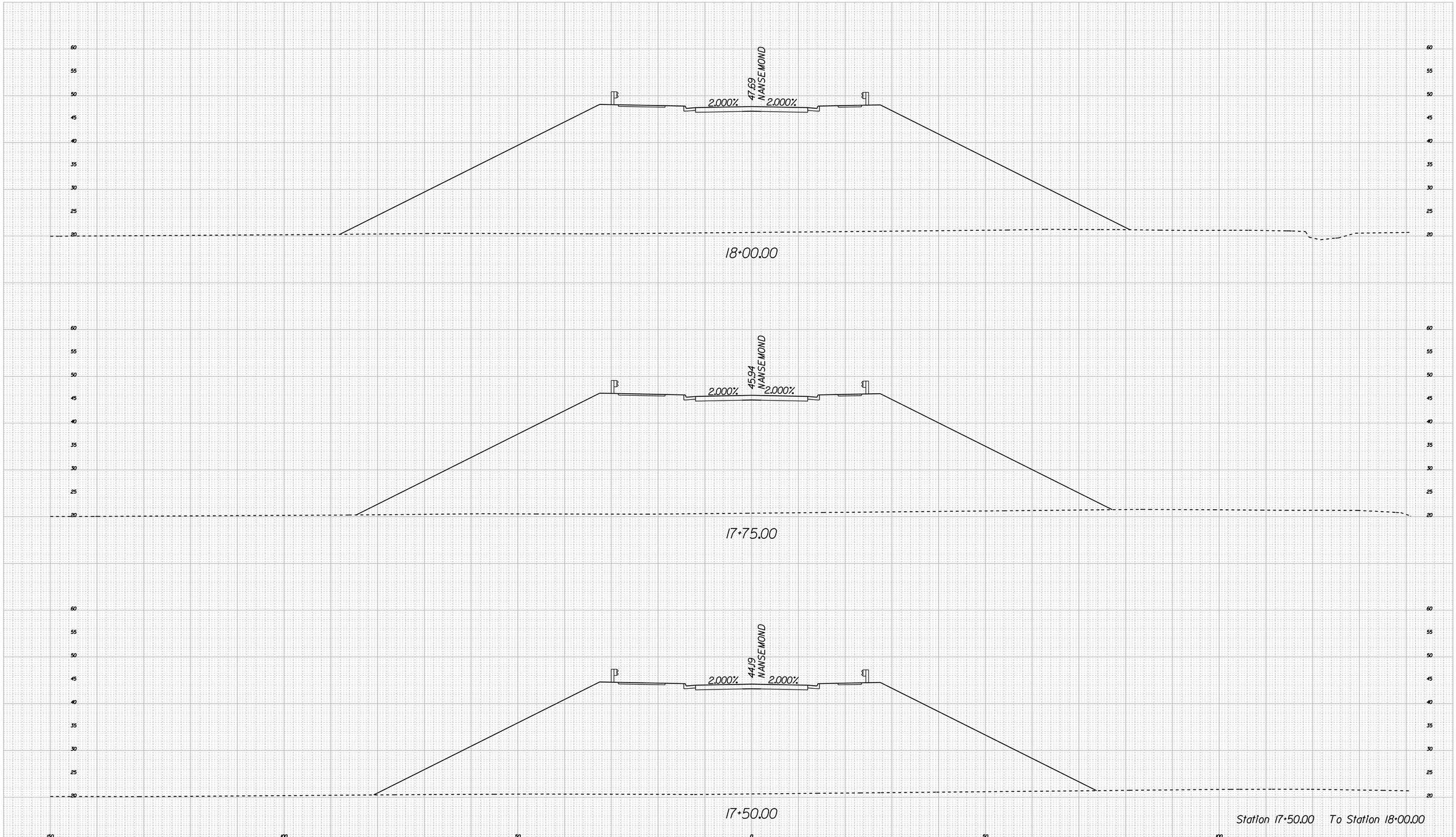

Station 17+50.00 To Station 18+00.00

ROAD NAME	SHEET NO.
NANSEMOND OVERPASS	XS-45

7/24/2020

i:\Projects\7000\7354-Nansemond Wilroy Overpass\7354cd7354-VS_Sheet_Nansemond.dgn

CROSS SECTIONS

SCALE 1 IN. = 10 FT

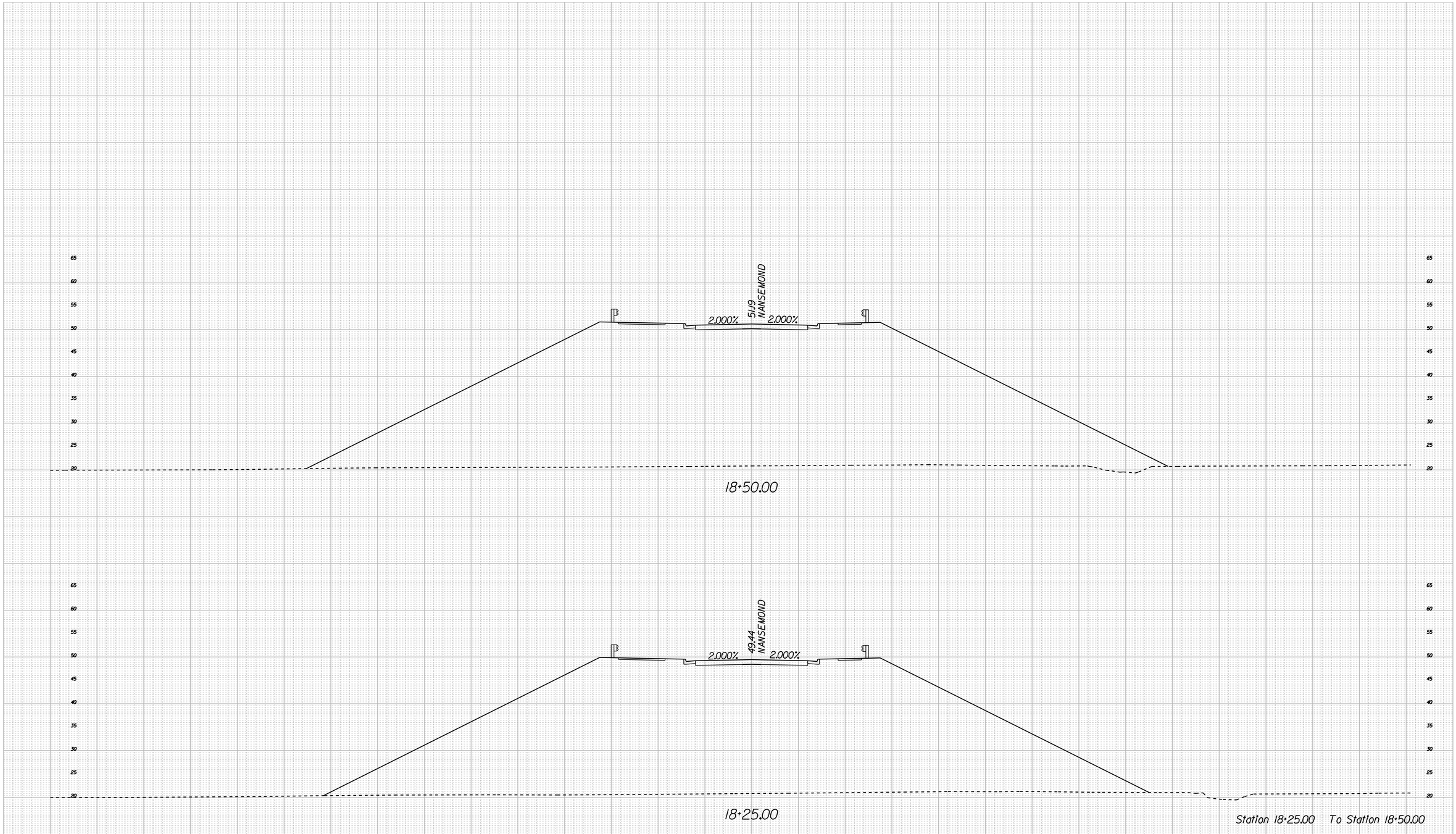

Station 18+25.00 To Station 18+50.00

ROAD NAME	SHEET NO.
NANSEMOND OVERPASS	XS-46

7/24/2020

I:\Projects\7000\7-354-Nansemond Wilroy Overpass\7354\XS_Steel_Nansemond.dgn

CROSS SECTIONS

SCALE 1 IN. = 10 FT

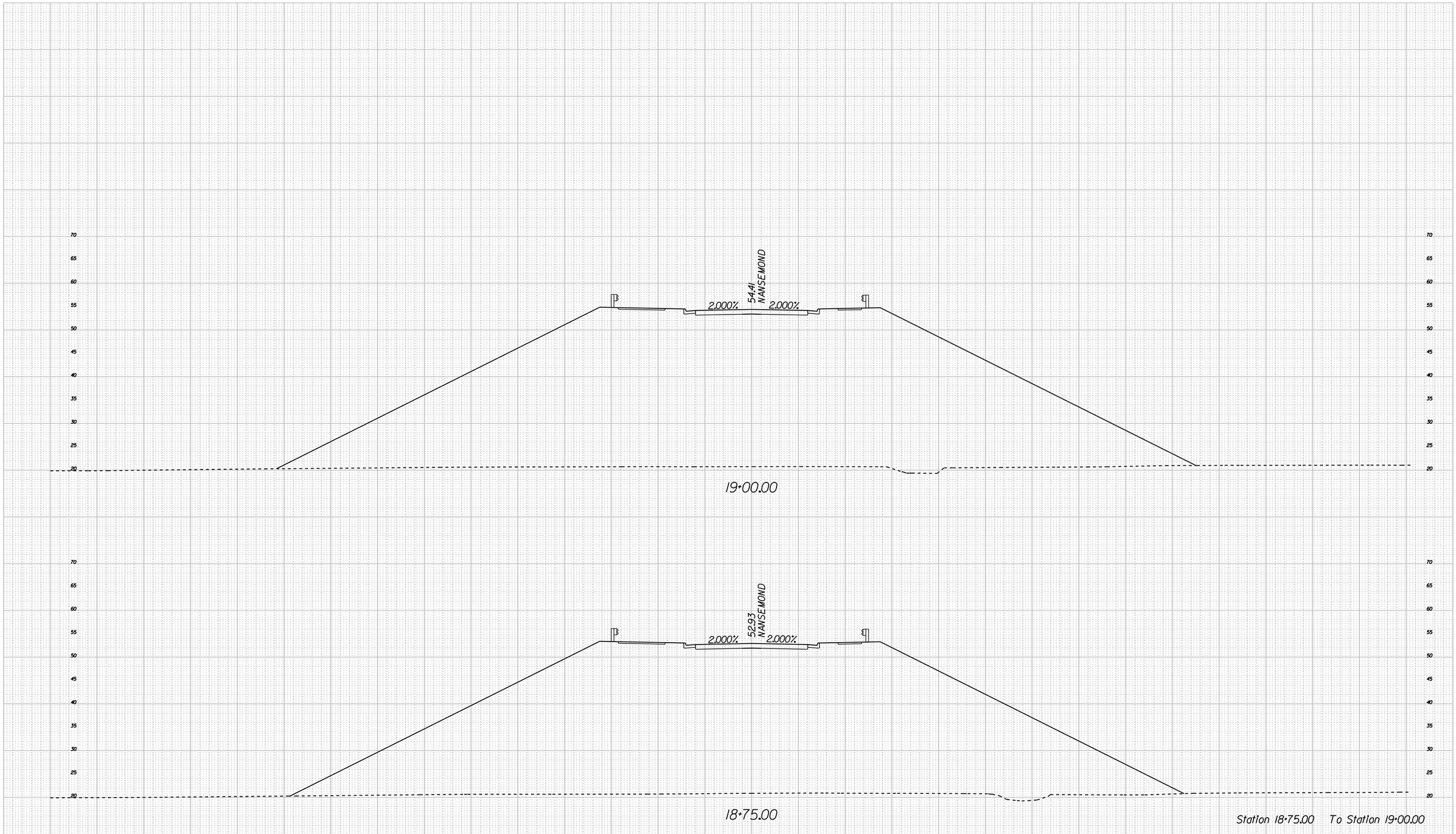

Station 18+75.00 To Station 19+00.00

ROAD NAME	SHEET NO.
NANSEMOND OVERPASS	XS-47

7/24/2020

I:\Projects\7000\7-354-Nansemond Wilroy Overpass\7354\XS_Steel_Nansemond.dgn

CROSS SECTIONS

SCALE 1 IN. = 10 FT

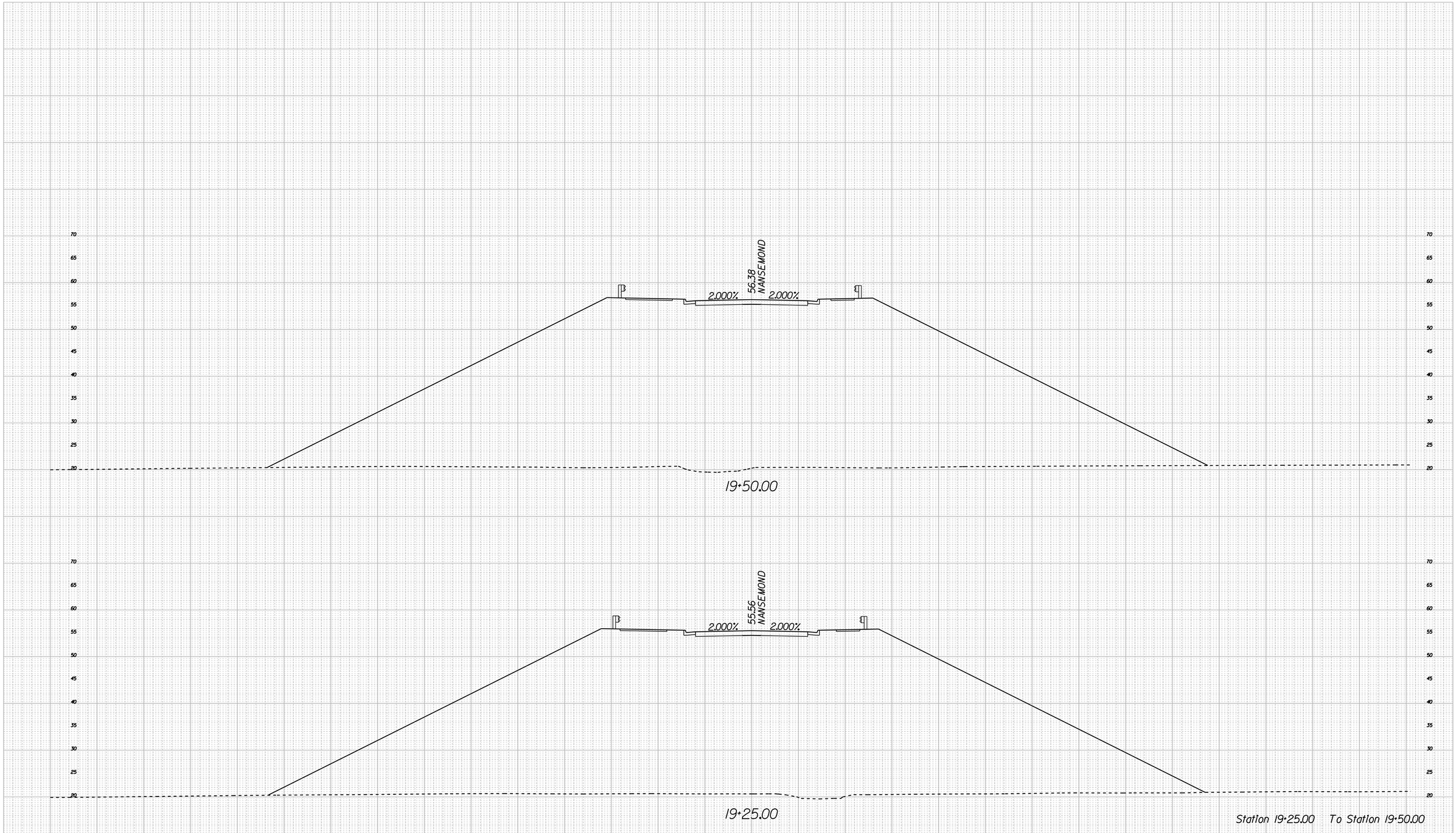

ROAD NAME	SHEET NO.
NANSEMOND OVERPASS	XS-48

7/24/2020

I:\Projects\7000\7354 Nansemond Wilroy Overpass\7354\d7354VS_Sheet_Nansemond.dgn

CROSS SECTIONS

SCALE 1 IN. = 10 FT

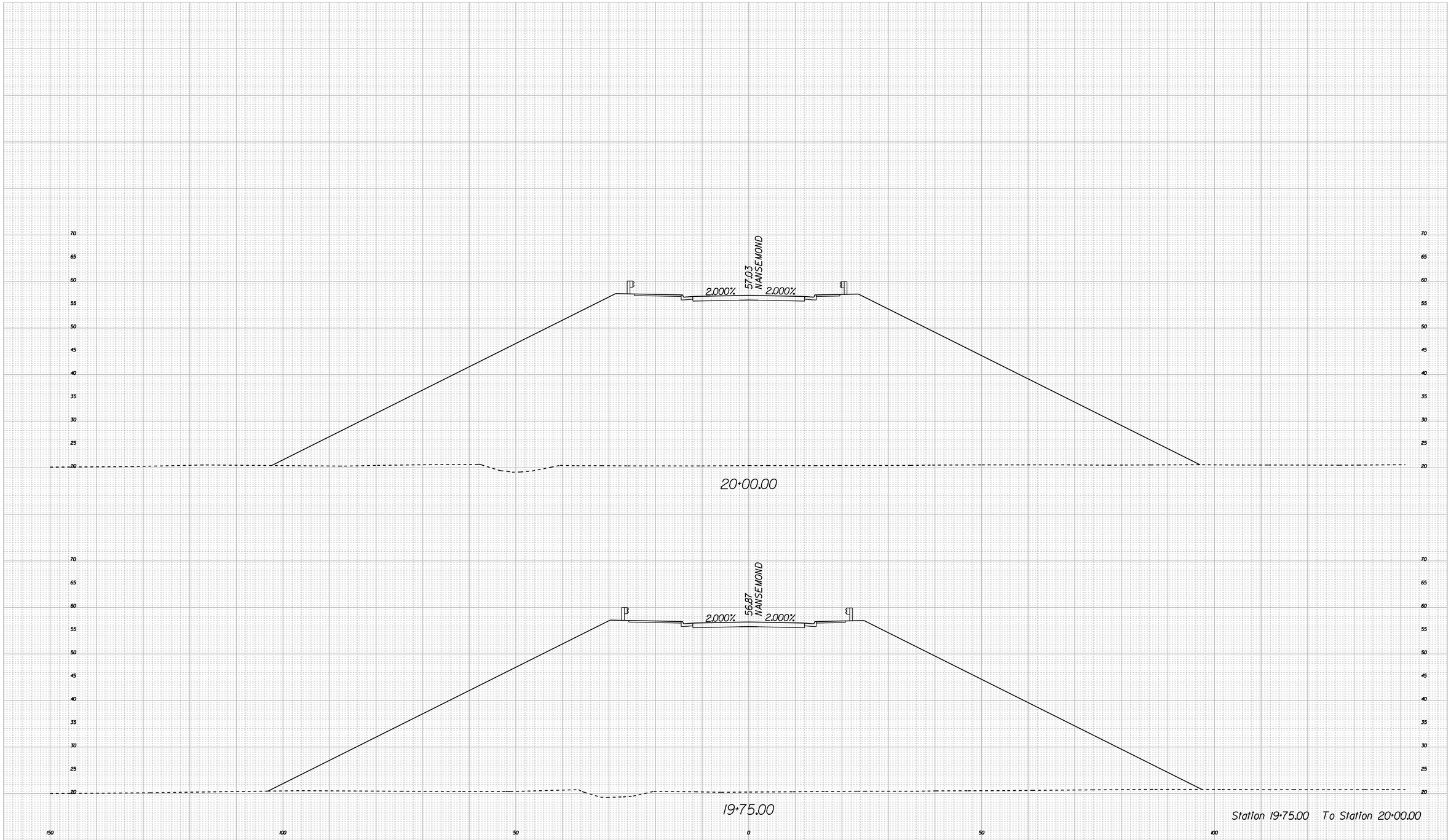

Station 19+75.00 To Station 20+00.00

ROAD NAME	SHEET NO.
NANSEMOND OVERPASS	XS-49

7/24/2020

I:\Projects\7000\7354-Nansemond Wilroy Overpass\7354Rd7354VS_Sheet_Nansemond.dgn

CROSS SECTIONS

SCALE 1 IN. = 10 FT

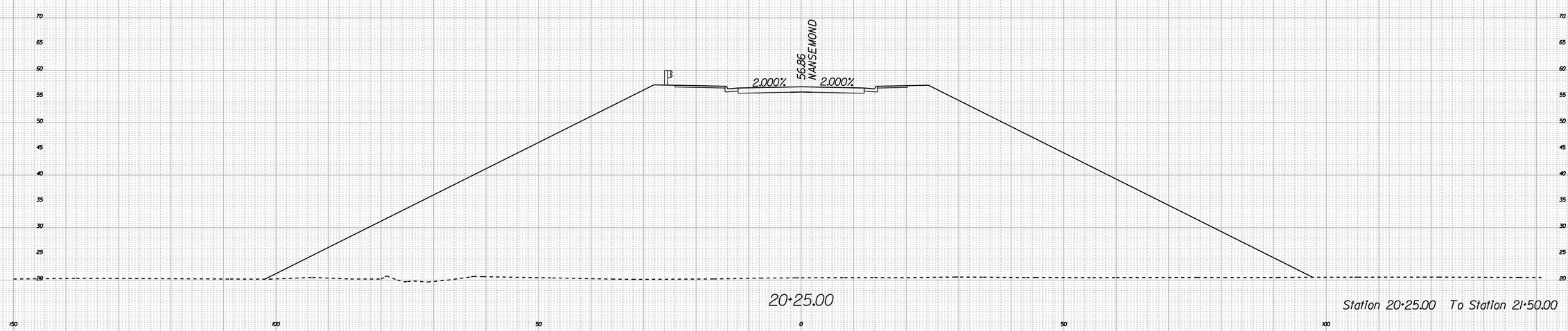

Station 20+25.00 To Station 21+50.00

ROAD NAME	SHEET NO.
NANSEMOND OVERPASS	XS-50

7/24/2020

I:\Projects\7000\7354-Nansemond Wilroy Overpass\7354ut7354VS_Sheet_Nansemond.dgn

CROSS SECTIONS

SCALE 1 IN. = 10 FT

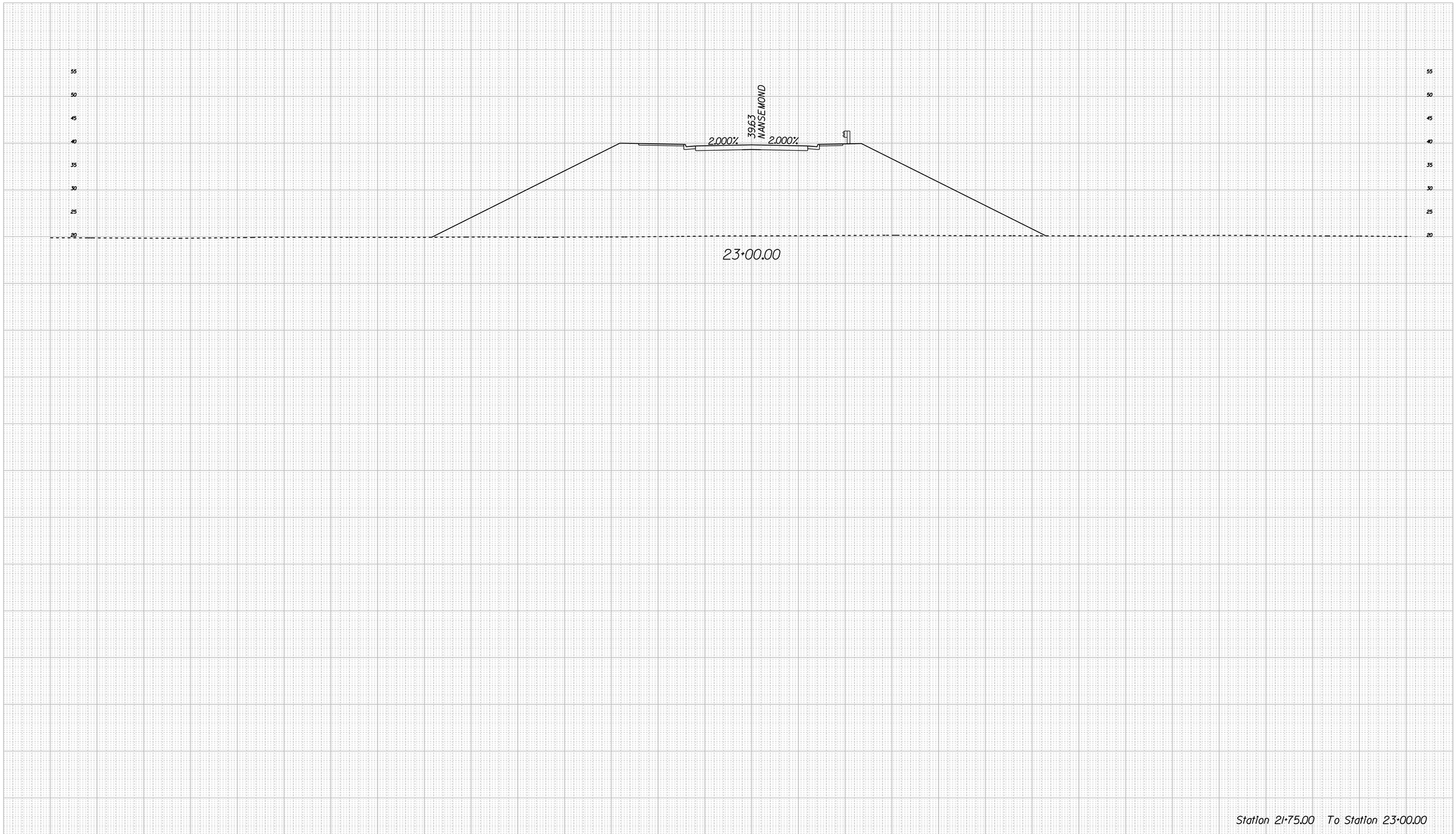

ROAD NAME	SHEET NO.
NANSEMOND OVERPASS	XS-51

7/24/2020

I:\Projects\7000\7354\Nansemond Wilroy Overpass\7354xd\7354-XS_Sheet_Nansemond.dgn

CROSS SECTIONS

SCALE 1 IN. = 10 FT

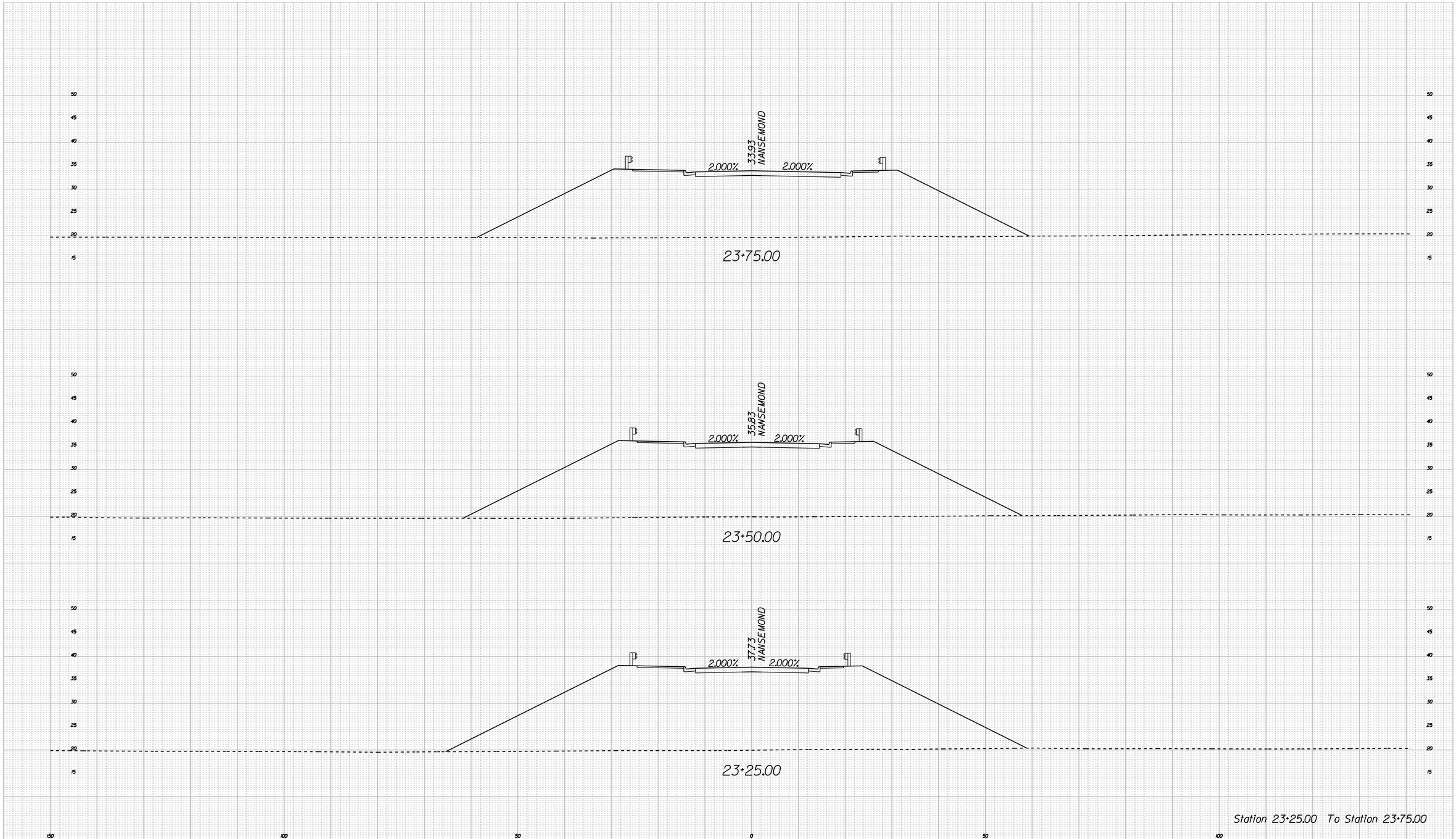

Station 23+25.00 To Station 23+75.00

ROAD NAME	SHEET NO.
NANSEMOND OVERPASS	XS-52

7/24/2020

I:\Projects\7000\7-354-Nansemond Wilroy Overpass\7354\d7354XS_Steel_Nansemond.dgn

CROSS SECTIONS

SCALE 1 IN. = 10 FT

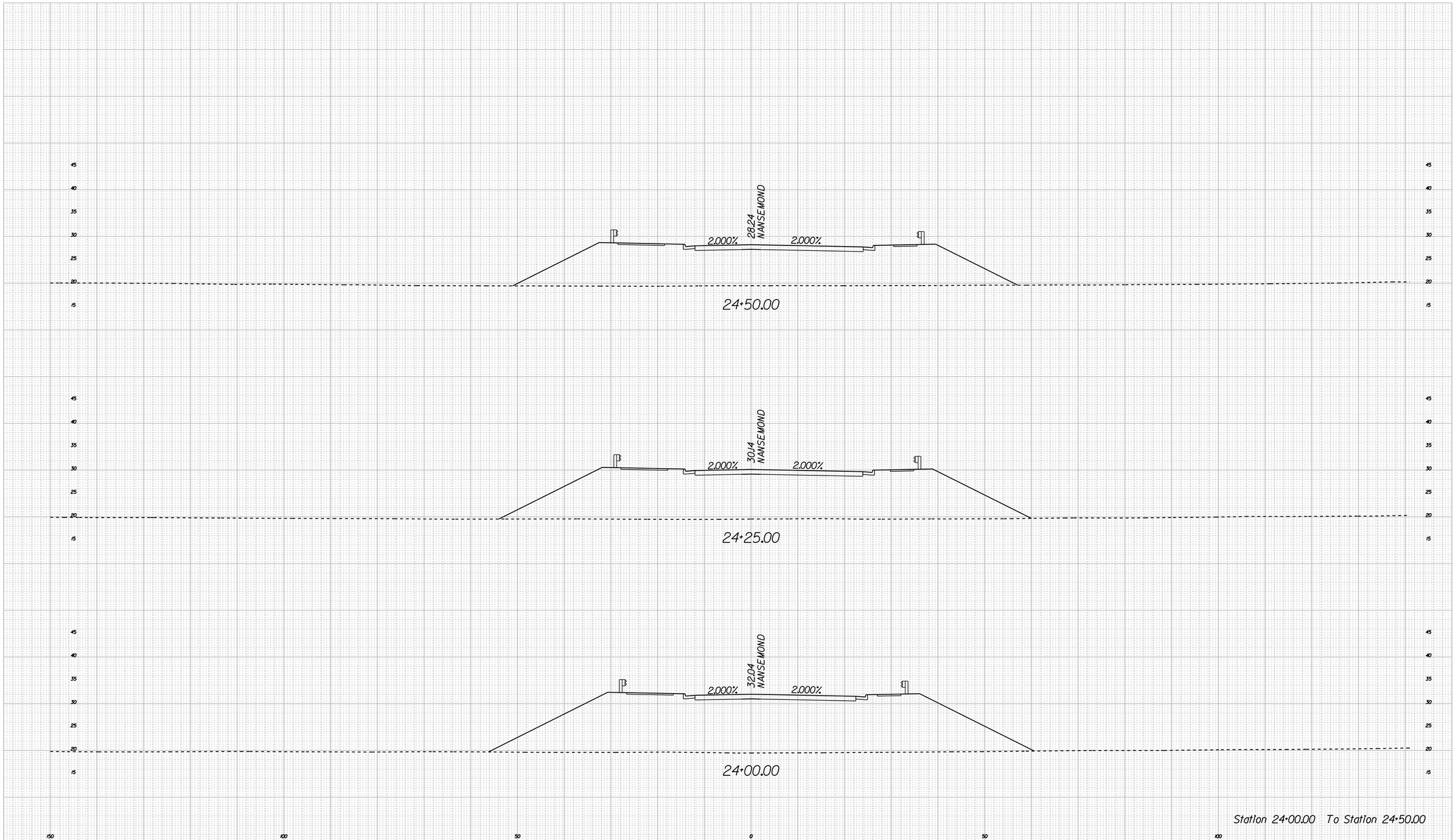

Station 24+00.00 To Station 24+50.00

ROAD NAME	SHEET NO.
NANSEMOND OVERPASS	XS-53

7/24/2020

I:\Projects\7000\7-354-Nansemond Wilroy Overpass\7354\d7354XS_Steel_Nansemond.dgn

CROSS SECTIONS

SCALE 1 IN. = 10 FT

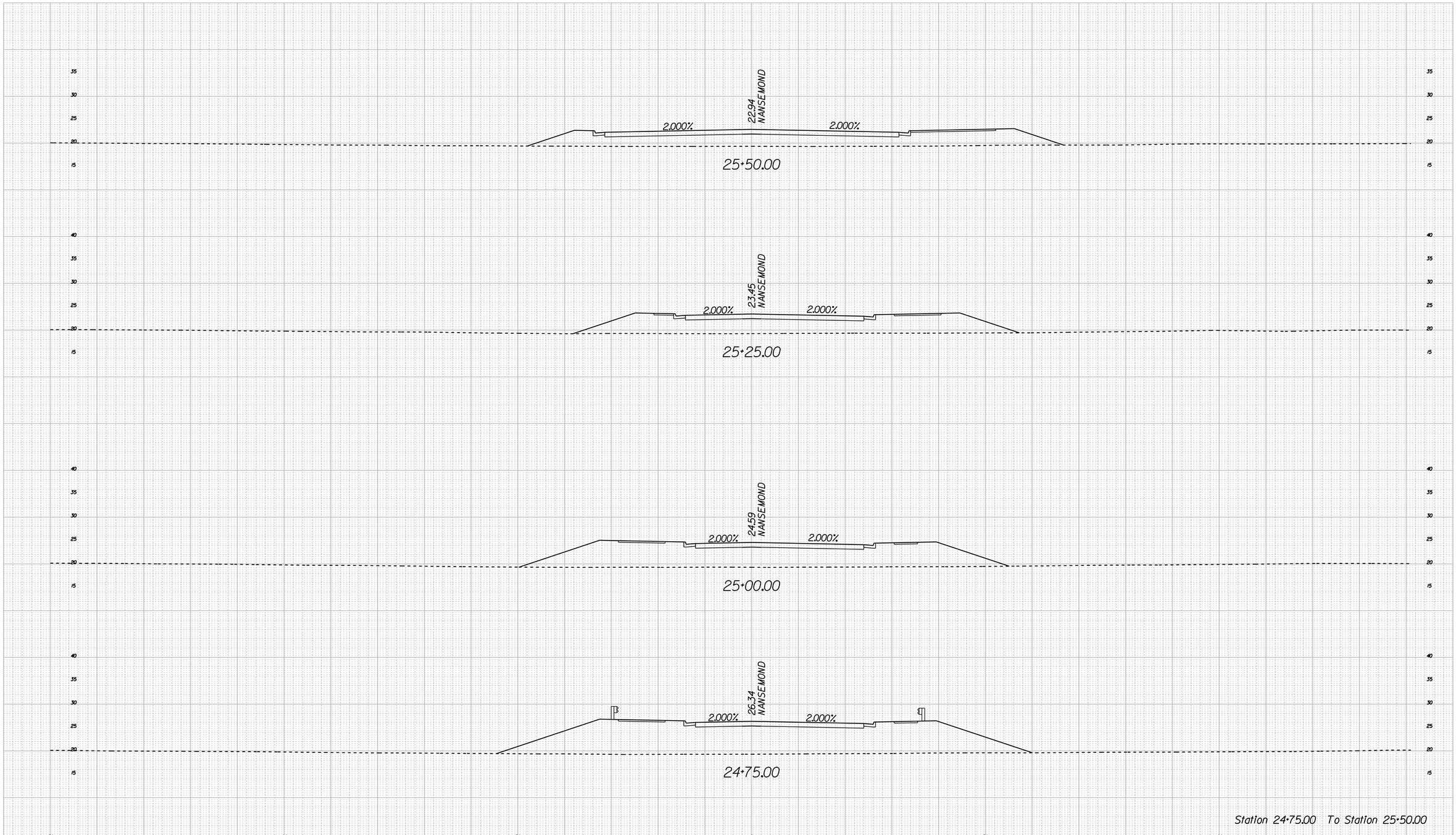

Station 24+75.00 To Station 25+50.00

ROAD NAME	SHEET NO.
NANSEMOND OVERPASS	XS-54

7/24/2020

I:\Projects\7000\7354-Nansemond Wilroy Overpass\7354xd7354VS_Sheet_Nansemond.dgn

CROSS SECTIONS

SCALE 1 IN. = 10 FT

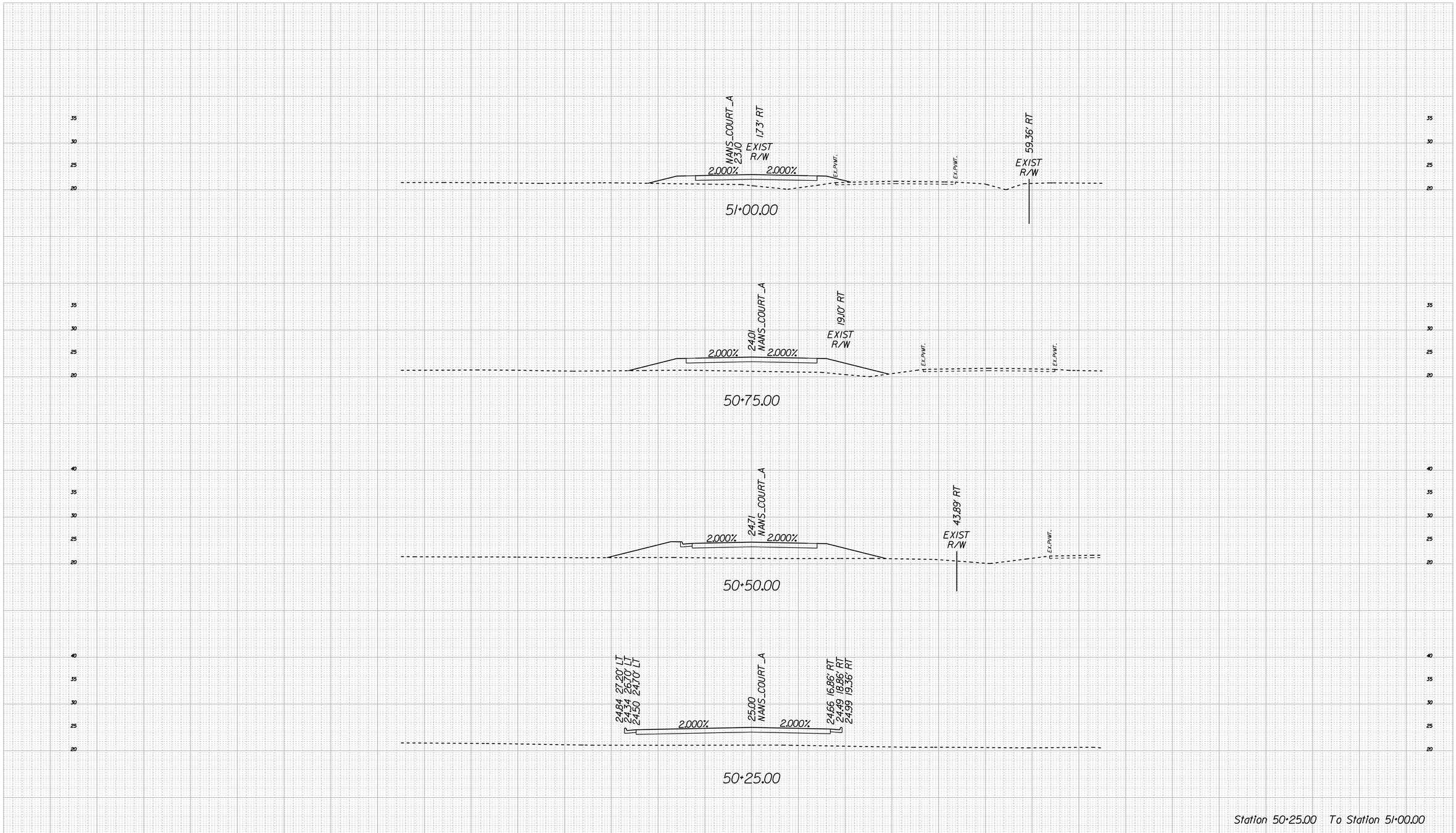

Station 50+25.00 To Station 51+00.00

ROAD NAME	SHEET NO.
NANSEMOND OVERPASS	XS-55

7/24/2020

I:\Projects\7000\7354-Nansemond Wilroy Overpass\7354dT354VS_Sheet_Nansemondcourt_Adgn

CROSS SECTIONS

SCALE 1 IN. = 10 FT

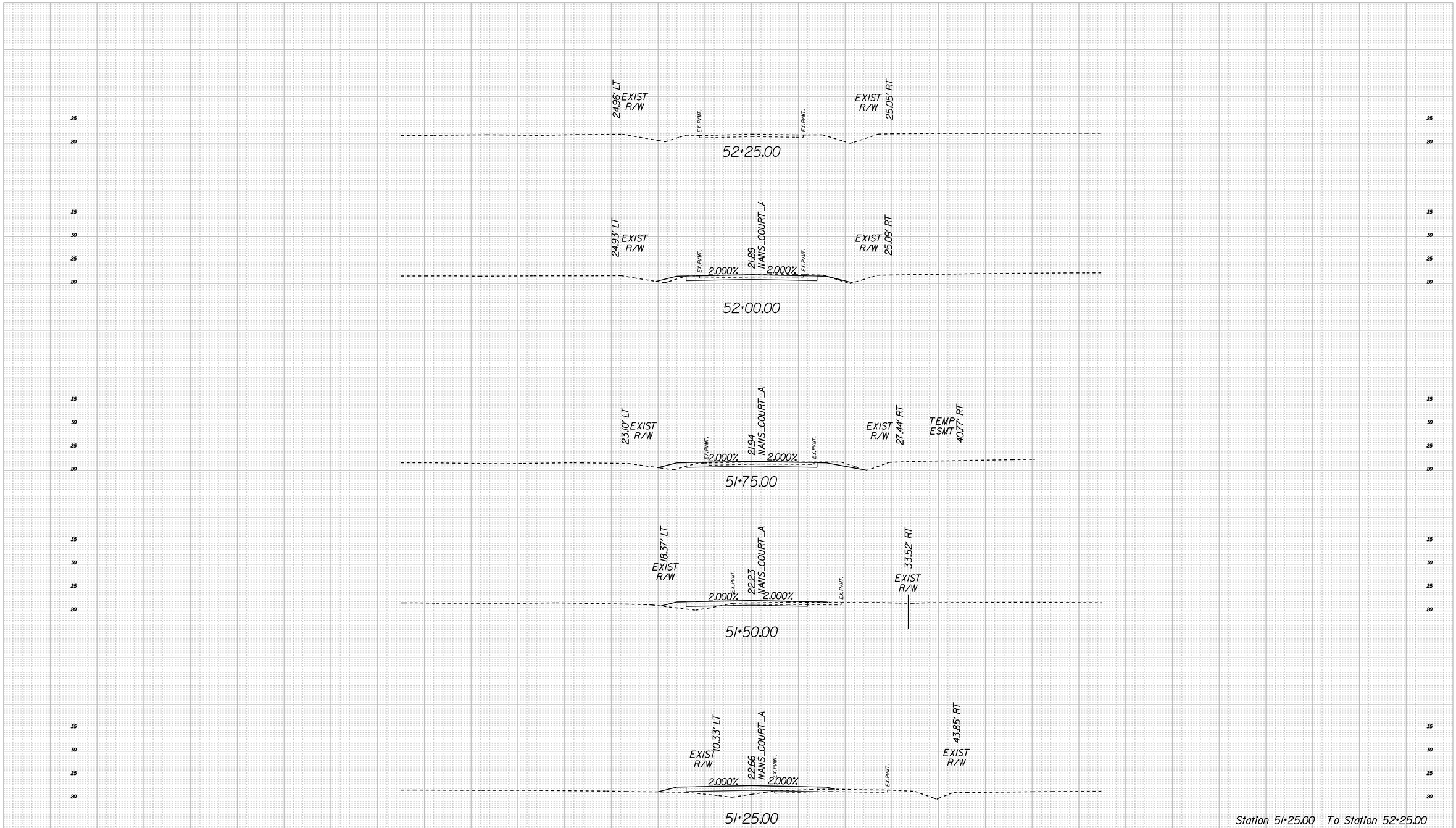

ROAD NAME	SHEET NO.
NANSEMOND OVERPASS	XS-56

7/24/2020

I:\Projects\7000\7-354-Nansemond Wilroy Overpass\7354\d7354XS_Steel_Nansemondcourt_Align

CROSS SECTIONS

SCALE 1 IN. = 10 FT

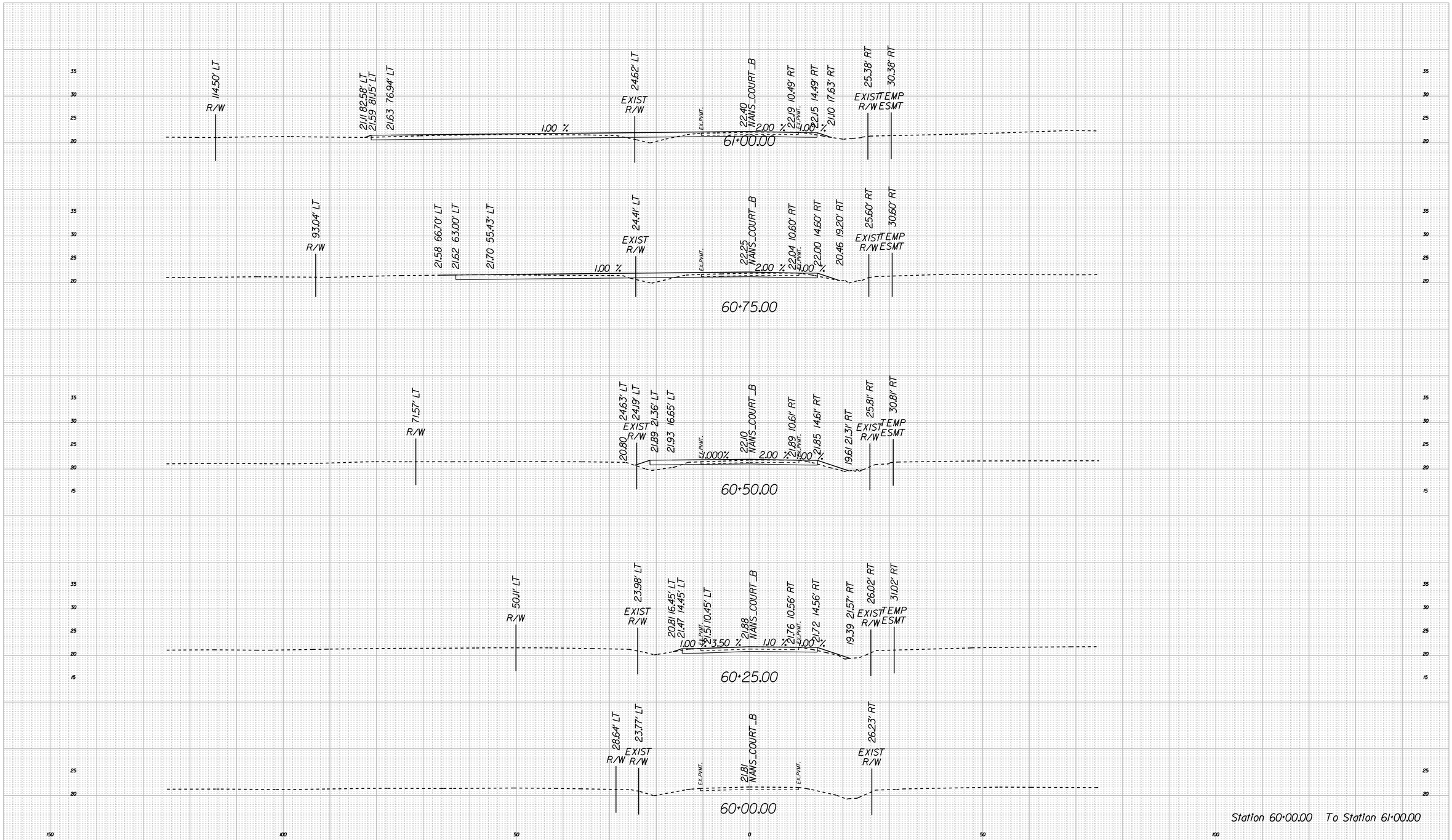

Station 60+00.00 To Station 61+00.00

ROAD NAME	SHEET NO.
NANSEMOND OVERPASS	XS-57

7/24/2020

I:\Projects\7000\7354-Nansemond Wilroy Overpass\7354vdt\7354VXS_Sheet_Nansemondcourt_B.dgn

CROSS SECTIONS

SCALE 1 IN. = 10 FT

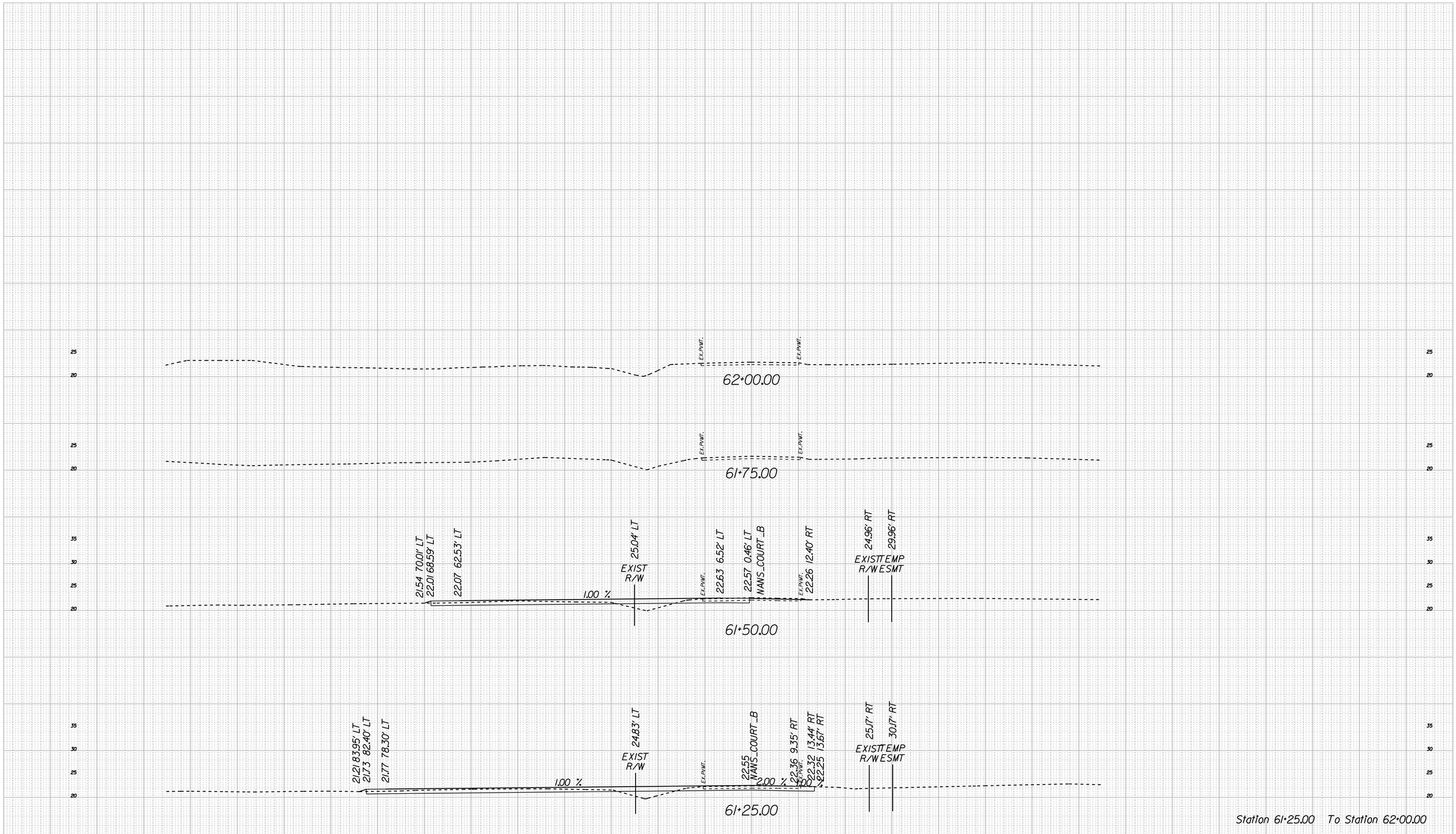

ROAD NAME	SHEET NO.
NANSEMOND OVERPASS	XS-58

7/24/2020

I:\Projects\7000\7-354-Nansemond Wilroy Overpass\7354\d7354XS_Steel_Nansemondcourt_B.dgn